

NHAI/15018/3.4.2/2019/RO Madurai/1081

23rd July 2020

Invitation of Public Comments

Sub: NHAI, Madurai Region – Highway Administration – Permission for laying cables under PIU, Thanjavur - laying **8" dia pipe line** by **M/s Torrent Gas Pvt Ltd, Karaikal** along highway from Km1.600 to Km8.000 on RHS for a length of **6400m** on **Thanjavur – Nagapattinam** section of NH-67 in the state of Tamilnadu

1. A proposal was received from M/s.Torrent Gas karaikal regarding laying underground 8" dia natural Gas pipe line From Km 1.600 to Km 8.000 on RHS for a length of 6400m by Open Trench method.
2. Alignment proposed by the applicant for a length of 6400m as detailed below:

SNo	Description	Length (m)	Width (m)	Area (Sqm)
A	Area occupied along the road			
1	Km 1.600 to Km 8.000(RHS)	6400	0.21	1344.00
B	Total area to be utilized			1344.00

A copy of drawing showing proposed alignment is enclosed herewith for information.

Comments of the public on the above proposal are invited and the same may be communicated to

The Regional Officer,
National Highways Authority of India,
2nd & 3rd Floor, Vijay Krishna Plaza,
No.1.Lake Area, Melur Main Road
Mattuthavani, Madurai-625017.

This is issued with the Approval of Competent Authority

Encl: As Above.

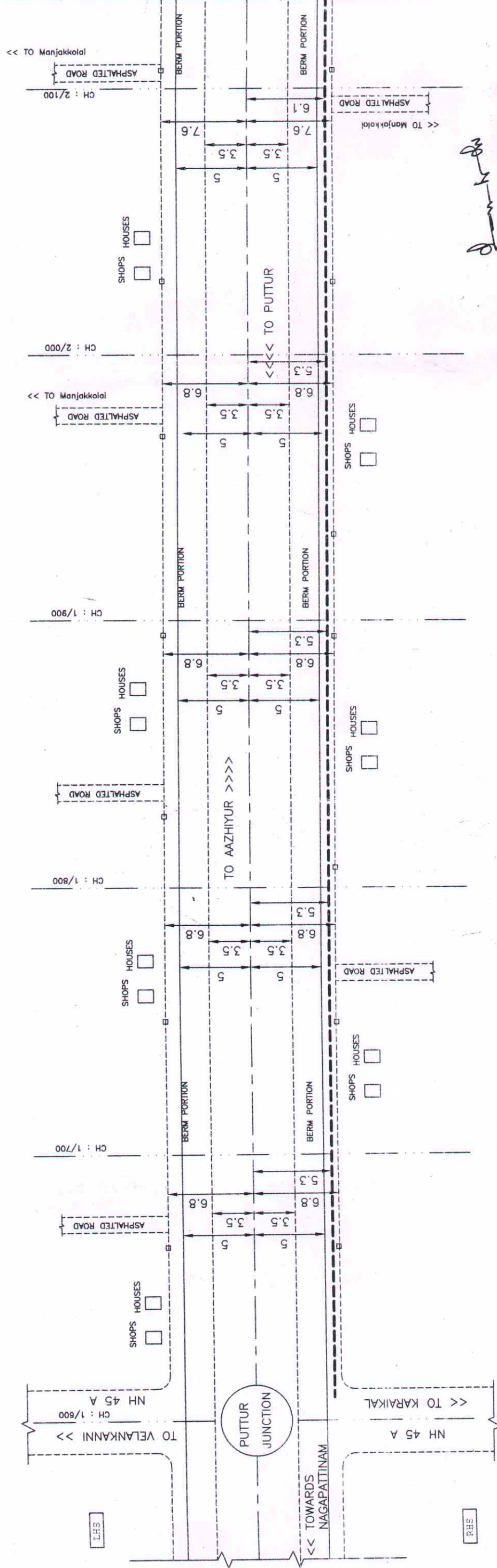
Yours Sincerely,


(MS Chaithanya)
Manager (Tech)

Copy to:

1. The NIC, New Delhi - for uploading in the Ministry's website
2. PD PIU Thanjavur
3. M/s Torrent Gas Pvt Ltd., Karaikal

PROPOSED PIPELINE LAYING ALONG NH 67 (NAGAPATTINAM - THANJAVUR SECTION) FROM KM.1:600 TO KM.8:000



PROJECT DIRECTOR
NATIONAL HIGHWAYS AUTHORITY OF INDIA
PIU - THANJAVUR.

NOTES :-

1. ALL DIMENSIONS ARE IN METER
2. ONLY WRITTEN DIMENSIONS SHALL BE FOLLOWED. DO NOT SCALE THE DRAWING.
3. IN CASE OF ANY FUTURE IMPROVEMENT/ WIDENING OF ROAD, TGPL WILL RE-ALIGN/ SHIFT/RE-LOCATE THE PIPELINE.

LEGEND

PROPOSED NG PIPELINE CROSSING

PROPOSED NG PIPELINE

CULVERT & BRIDGE

BSNL OFC

RELIANCE OFC

Proposed Minor Bridge

ROU BOUNDARY


ROAD CENTRE LINE

FOREIGN PIPELINE

BT ROAD EDGE

Proposed Flyover

Proposed VUP



TORRENT GAS PRIVATE LIMITED

PROJECT :

LAYING OF PIPELINE ALONG NH 67 FOR CITY GAS
DISTRIBUTION IN KARAikal & NAGAPATTINAM DISTRICTS

SHEET : 1 OF 11

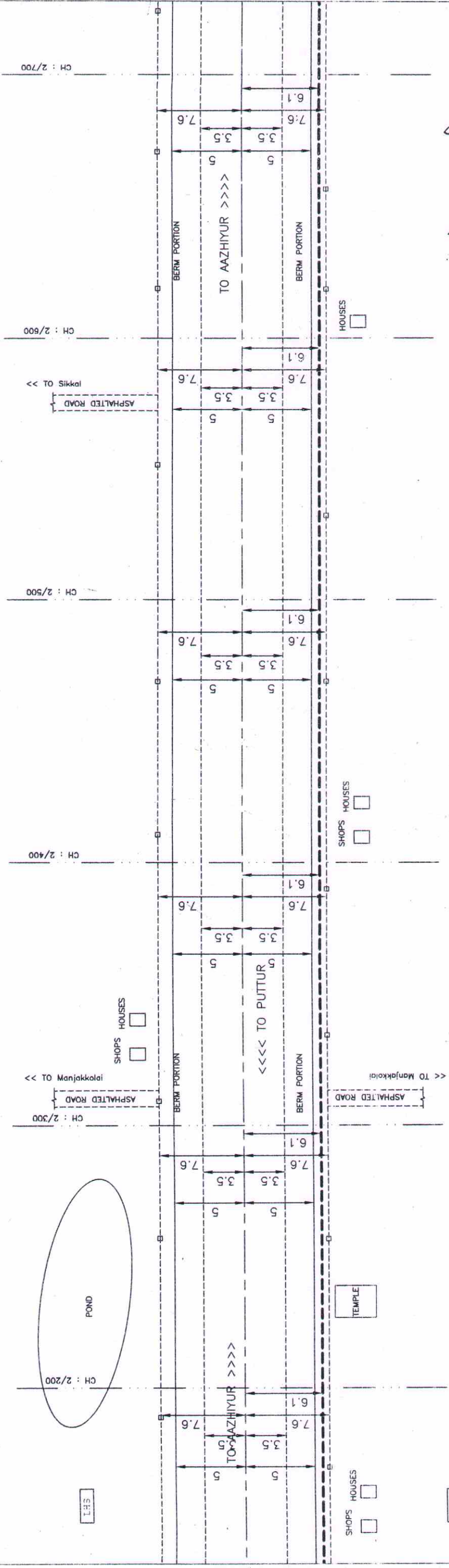
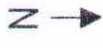
DWG. TITLE : ALIGNMENT SHEET

SECTION : NAGAPATTINAM - THANJAVUR



DWG. NO. TGPL/KKL/NHA/TNJ/SP Rev. 01 DT. 03.02.20

PROPOSED PIPELINE LAYING ALONG NH 67 (NAGAPATTINAM - THANJAVUR SECTION) FROM KM.1.600 TO KM.8.000



PROJECT DIRECTOR
NATIONAL HIGHWAYS AUTHORITY OF INDIA
PIU - THANJAVUR

TORRENT GAS PRIVATE LIMITED

PROJECT :
LAYING OF PIPELINE ALONG NH 67 FOR CITY GAS
DISTRIBUTION IN KARAİKAL & NAGAPATTINAM DISTRICTS

SHEET : 2 OF 11
DWG. TITLE : ALIGNMENT SHEET

SECTION : NAGAPATTINAM - THANJAVUR

NOTES :-
1. ALL DIMENSIONS ARE IN METER
2. ONLY WRITTEN DIMENSIONS SHALL BE FOLLOWED. DO NOT SCALE THE DRAWING.
3. IN CASE OF ANY FUTURE IMPROVEMENT/ WIDENING OF ROAD, TGPL WILL RE-ALIGN/ SHIFT/RE-LOCATE THE PIPELINE.

	NAME	SIGN	DATE
DRAWN	SUDEEP		
CHECKED	KM SARAVANAN		
APPROVED	VIGNESH N		

DWG. NO. TGPL/KKL/NHA/TNJ/SP Rev.01 DT.03.02.20

LEGEND

PROPOSED NG PIPELINE CROSSING

PROPOSED NG PIPELINE

CULVERT & BRIDGE

BSNL OFC

RELIANCE OFC

Proposed Minor Bridge

ROU BOUNDARY

ROAD CENTRE LINE

FOREIGN PIPELINE

BT ROAD EDGE

Proposed Flyover

Proposed VUP



$$Z \rightarrow$$


江上

Sanjay
PROJECT DIRECTOR
NATIONAL HIGHWAYS AUTHORITY OF INDIA
BHU - THANJAVUR.



TORRENT GAS PRIVATE LIMITED

PROJECT :

LAYING OF PIPELINE ALONG NH 67 FOR CITY GAS DISTRIBUTION IN KARAikal & NAGAPATTINAM DISTRICTS

SHEET : 3 OF 11

DWG. TITLE : ALIGNMENT SHEET

NAGAPATTINAM - THANJAVUR













NOTES :-

1. ALL DIMENSIONS ARE IN METER
2. ONLY WRITTEN DIMENSIONS SHALL BE FOLLOWED. DO NOT SCALE THE DRAWING.
3. IN CASE OF ANY FUTURE IMPROVEMENT/ WIDENING OF ROAD, TGPL WILL RE-ALIGN/ SHIFT/RE-LOCATE THE PIPELINE.

	NAME	SIGN	DATE
DRAWN	SUDEEP		
CHECKED	KM SARAVANAN		
APPROVED	VIGNESH N		


DWG. NO. TGPL/KKL/NHAI/TNJ/SP Rev.01 DT 03.02.20

LEGEND

	: PROPOSED NG PIPELINE CROSSING		: ROU BOUNDARY
	: PROPOSED NG PIPELINE		: ROAD CENTRE LINE
	: CULVERT & BRIDGE		: FOREIGN PIPELINE
	: BSNL OFC		: BT ROAD EDGE
	: RELIANCE OFC		: Proposed Flyover
	: Proposed Minor Bridge		: Proposed VUP



**PROJECT DIRECTOR
NATIONAL HIGHWAYS AUTHORITY OF INDIA
BILU - THANJAVUR.**



TORRENT GAS PRIVATE LIMITED

PROJECT :

LAYING OF PIPELINE ALONG NH 67 FOR CITY GAS DISTRIBUTION IN KARAİKAL & NAGAPATTINAM DISTRICT

SHEET : 4 OF 11

DWG. TITLE : ALIGNMENT SHEET

SECTION : NAGAPATTINAM - THANJAVUR













NOTES :-

1. ALL DIMENSIONS ARE IN METER
2. ONLY WRITTEN DIMENSIONS SHALL BE FOLLOWED. DO NOT SCALE THE DRAWING.
3. IN CASE OF ANY FUTURE IMPROVEMENT/ WIDENING OF ROAD, TGPL WILL RE-ALIGN/ SHIFT/RE-LOCATE THE PIPELINE.

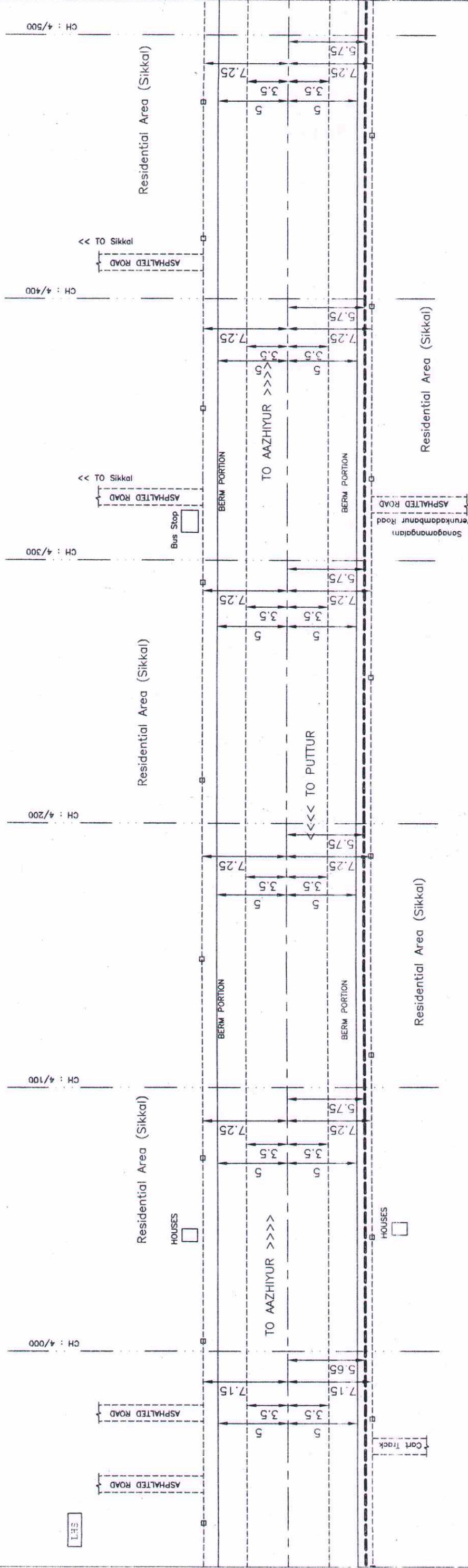
	NAME	SIGN	DATE
DRAWN	SUDEEP		
CHECKED	KM SARAVANAN		
APPROVED	VIGNESH N		

DWG.	NO.TGPL/KKL/NHA/TNJ/SP	Rev.01	DT 03.02.20
------	------------------------	--------	-------------

LEGEND

	: PROPOSED NG PIPELINE CROSSING		: ROU BOUNDARY
	: PROPOSED NG PIPELINE		: ROAD CENTRE LINE
	: CULVERT & BRIDGE		: FOREIGN PIPELINE
	: BSNL OFC		: BT ROAD EDGE
	: RELIANCE OFC		: Proposed Flyover
	: Proposed Minor Bridge		: Proposed VUP

PROPOSED PIPELINE LAYING ALONG NH 67 (NAGAPATTINAM - THANJAVUR SECTION) FROM KM.1.600 TO KM.8.000



[Signature]
PROJECT DIRECTOR
NATIONAL HIGHWAYS AUTHORITY OF INDIA
PIU - THANJAVUR.

TORRENT GAS PRIVATE LIMITED

PROJECT :
LAYING OF PIPELINE ALONG NH 67 FOR CITY GAS
DISTRIBUTION IN KARAikal & NAGAPATTINAM DISTRICTS

SHEET : 5 OF 11

DWG. TITLE : ALIGNMENT SHEET

SECTION : NAGAPATTINAM - THANJAVUR

NOTES :-
1. ALL DIMENSIONS ARE IN METER
2. ONLY WRITTEN DIMENSIONS SHALL BE FOLLOWED. DO NOT SCALE THE DRAWING.
3. IN CASE OF ANY FUTURE IMPROVEMENT/ WIDENING OF ROAD, TGPL WILL RE-ALIGN/ SHIFT/RE-LOCATE THE PIPELINE.

	NAME	SIGN	DATE
DRAWN	SUDEEP		
CHECKED	KM SARAVANAN		
APPROVED	VIGNESH N		

DWG. NO. TGPL/KKL/NHA/TNJ/SP/Rev.01/DT.03.02.20

LEGEND

PROPOSED NG PIPELINE CROSSING

PROPOSED NG PIPELINE

CULVERT & BRIDGE

BSNL OFC

RELIANCE OFC

Proposed Minor Bridge

ROU BOUNDARY

ROAD CENTRE LINE

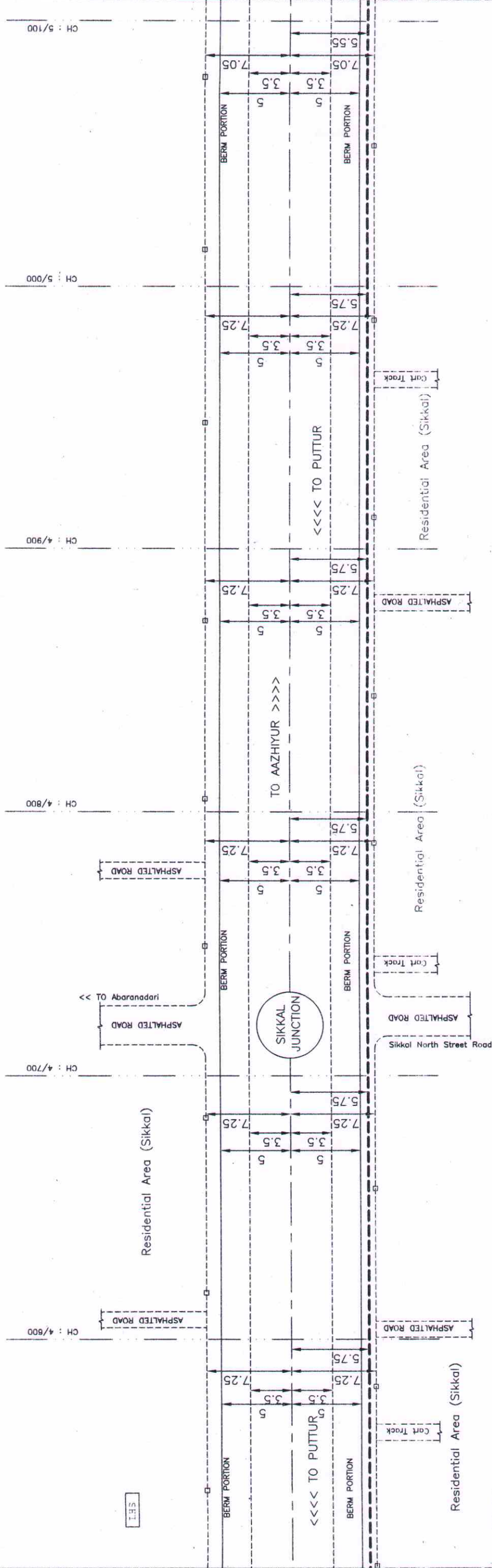
FOREIGN PIPELINE

BT ROAD EDGE


Proposed Flyover

Proposed VUP

PROPOSED PIPELINE LAYING ALONG NH 67 (NAGAPATTINAM - THANJAVUR SECTION) FROM KM.1.600 TO KM.8.000



Santhosh
PROJECT DIRECTOR
NATIONAL HIGHWAYS AUTHORITY OF INDIA
PIU - THANJAVUR.



TORRENT GAS PRIVATE LIMITED

PROJECT :

LAYING OF PIPELINE ALONG NH 67 FOR CITY GAS
DISTRIBUTION IN KARAikal & NAGAPATTINAM DISTRICTS

SHEET : 6 OF 11

DWG. TITLE : ALIGNMENT SHEET

SECTION : NAGAPATTINAM - THANJAVUR

NOTES :-

1. ALL DIMENSIONS ARE IN METER
2. ONLY WRITTEN DIMENSIONS SHALL BE FOLLOWED. DO NOT SCALE THE DRAWING.
3. IN CASE OF ANY FUTURE IMPROVEMENT/ WIDENING OF ROAD, TGPL WILL RE-ALIGN/ SHIFT/RE-LOCATE THE PIPELINE.

NAME	SIGN	DATE
SUDEEP		
CHECKED	KM SARAVANAN	
APPROVED	VIGNESH N	

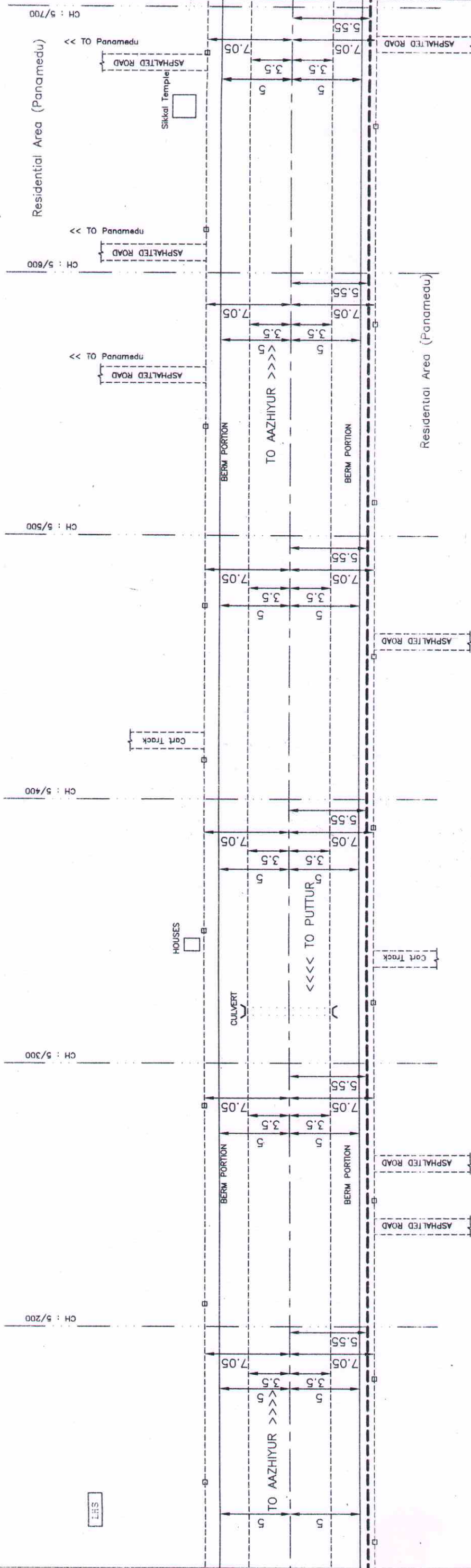
DWG. NO. TGPL/KKL/NHA/TNJ/SP/Rev.01 DT.03.02.20

LEGEND


- PROPOSED NG PIPELINE CROSSING
- PROPOSED NG PIPELINE
- CULVERT & BRIDGE
- BSNL OFC
- RELIANCE OFC
- Proposed Minor Bridge

- ROU BOUNDARY
- ROAD CENTRE LINE
- FOREIGN PIPELINE
- BT ROAD EDGE
- Proposed Flyover
- Proposed VUP

PROPOSED PIPELINE LAYING ALONG NH 67 (NAGAPATTINAM - THANJAVUR SECTION) FROM KM.1.600 TO KM.8.000



Santhosh
PROJECT DIRECTOR
NATIONAL HIGHWAYS AUTHORITY OF INDIA
PIU - THANJAVUR.

**TORRENT GAS PRIVATE LIMITED**

PROJECT :
LAYING OF PIPELINE ALONG NH 67 FOR CITY GAS
DISTRIBUTION IN KARAikal & NAGAPATTINAM DISTRICTS

SHEET : 7 OF 11
DWG. TITLE : ALIGNMENT SHEET

SECTION : NAGAPATTINAM - THANJAVUR

NOTES :-

- ALL DIMENSIONS ARE IN METER
- ONLY WRITTEN DIMENSIONS SHALL BE FOLLOWED. DO NOT SCALE THE DRAWING.
- IN CASE OF ANY FUTURE IMPROVEMENT/ WIDENING OF ROAD, TGPL WILL RE-ALIGN/ SHIFT/RE-LOCATE THE PIPELINE.

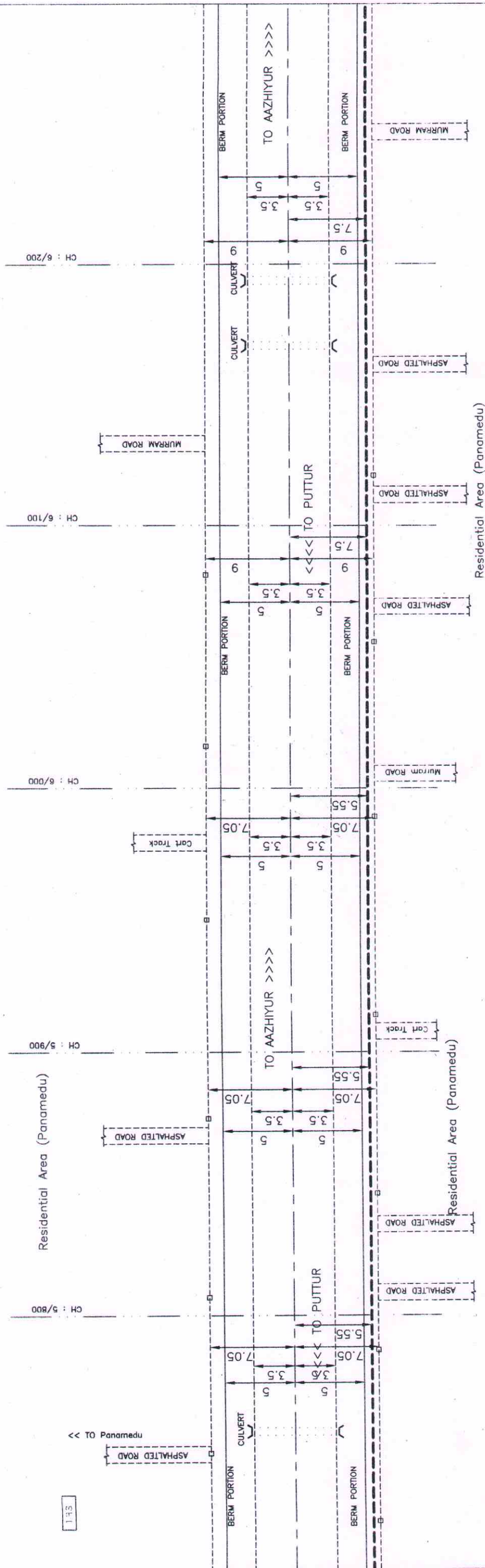
	NAME	SIGN	DATE
DRAWN	SUDEEP		
CHECKED	KM SARAVANAN		
APPROVED	VIGNESH N		

DWG. NO. TGPL/KKL/NHA/TNJ/SPI Rev.01 DT.03.02.20


LEGEND	
PROPOSED NG PIPELINE CROSSING	ROU BOUNDARY
PROPOSED NG PIPELINE	ROAD CENTRE LINE
CULVERT & BRIDGE	FOREIGN PIPELINE
BSNL OFC	BT ROAD EDGE
RELIANCE OFC	Proposed Flyover
Proposed Minor Bridge	Proposed VUP



PROPOSED PIPELINE LAYING ALONG NH 67 (NAGAPATTINAM -- THANJAVUR SECTION) FROM KM.1.600 TO KM.8.000



[Signature]
PROJECT DIRECTOR
NATIONAL HIGHWAYS AUTHORITY OF INDIA
PIU - THANJAVUR.



TORRENT GAS PRIVATE LIMITED

PROJECT :

LAYING OF PIPELINE ALONG NH 67 FOR CITY GAS
DISTRIBUTION IN KARAikal & NAGAPATTINAM DISTRICTS

SHEET : 8 OF 11

DWG. TITLE : ALIGNMENT SHEET

SECTION : NAGAPATTINAM -- THANJAVUR

NOTES :-

1. ALL DIMENSIONS ARE IN METER
2. ONLY WRITTEN DIMENSIONS SHALL BE FOLLOWED. DO NOT SCALE THE DRAWING.
3. IN CASE OF ANY FUTURE IMPROVEMENT/ WIDENING OF ROAD, TGPL WILL RE-ALIGN/ SHIFT/RE-LOCATE THE PIPELINE.

	NAME	SIGN	DATE
DRAWN	SUDEEP		
CHECKED	KM SARAVANAN		
APPROVED	VIGNESH N		

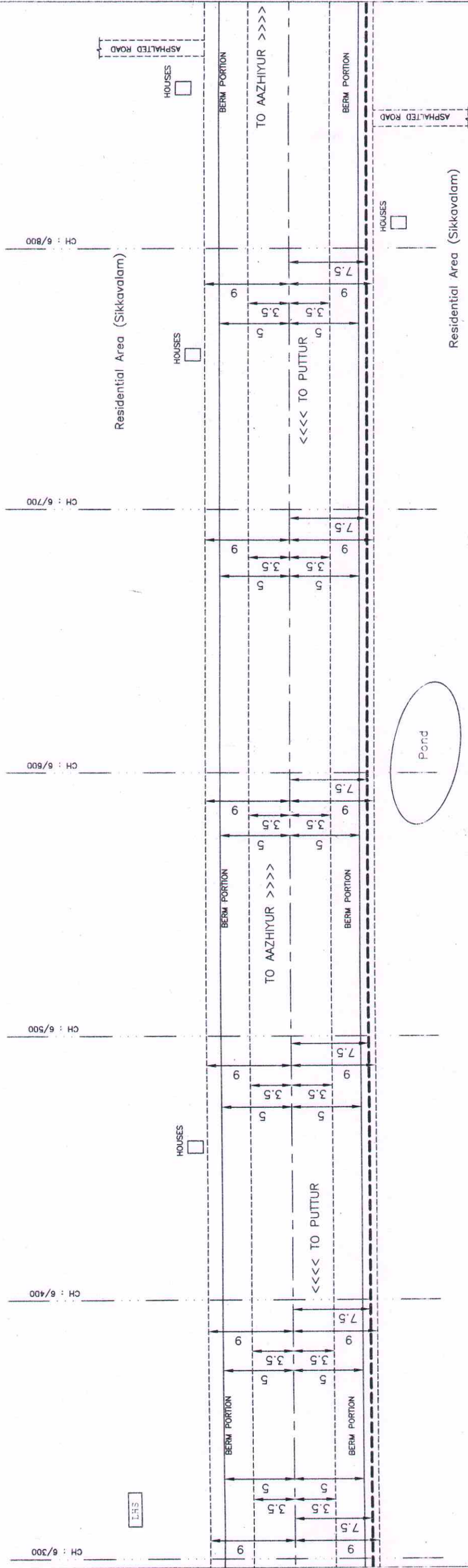
DWG. NO. TGPL/KKL/NHA/TNJ/SP Rev.01 DT.03.02.20

LEGEND

- PROPOSED NG PIPELINE CROSSING
- PROPOSED NG PIPELINE
- CULVERT & BRIDGE
- BSNL OFC
- RELANCE OFC
- Proposed Minor Bridge

- ROU BOUNDARY
- ROAD CENTRE LINE
- FOREIGN PIPELINE
- BT ROAD EDGE
- Proposed Flyover
- Proposed VUP

PROPOSED PIPELINE LAYING ALONG NH 67 (NAGAPATTINAM – THANJAVUR SECTION) FROM KM.1.600 TO KM.8.000



LEGEND

PROPOSED NG PIPELINE CROSSING

PROPOSED NG PIPELINE

CULVERT & BRIDGE

BSNL OFC

RELIANCE OFC

Proposed Minor Bridge

ROU BOUNDARY

ROAD CENTRE LINE

FOREIGN PIPELINE

BT ROAD EDGE

Proposed Flyover


Proposed VUP

NOTES :-

- ALL DIMENSIONS ARE IN METER
- ONLY WRITTEN DIMENSIONS SHALL BE FOLLOWED. DO NOT SCALE THE DRAWING.
- IN CASE OF ANY FUTURE IMPROVEMENT/ WIDENING OF ROAD, TGPL WILL RE-ALIGN/ SHIFT/RE-LOCATE THE PIPELINE.

	NAME	SIGN	DATE
DRAWN	SUDEEP		
CHECKED	KM SARAVANAN		
APPROVED	VIGNESH N		

DWG. NO.	TGPL/KKL/NHA/TNJ/SP	Rev.01	DT.03.02.20
----------	---------------------	--------	-------------



TORRENT GAS PRIVATE LIMITED

PROJECT DIRECTOR
NATIONAL HIGHWAYS AUTHORITY OF INDIA

PIU - THANJAVUR.

PROJECT :

LAYING OF PIPELINE ALONG NH 67 FOR CITY GAS
DISTRIBUTION IN KARAikal & NAGAPATTINAM DISTRICTS

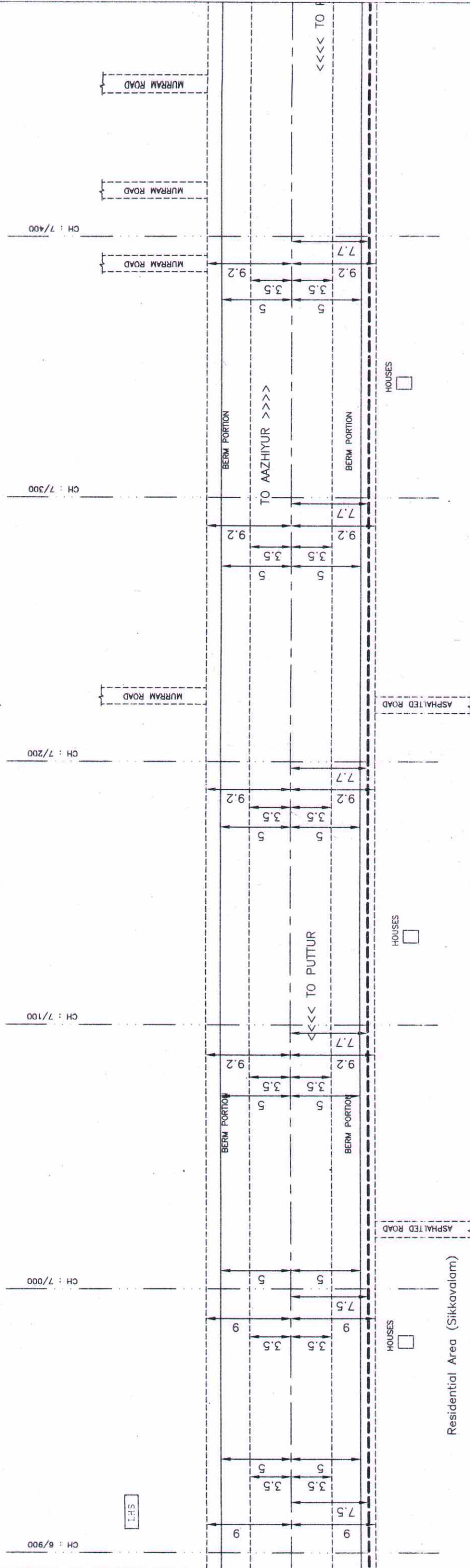
SHEET : 9 OF 11

DWG. TITLE : ALIGNMENT SHEET

SECTION : NAGAPATTINAM – THANJAVUR



PROPOSED PIPELINE LAYING ALONG NH 67 (NAGAPATTINAM - THANJAVUR SECTION) FROM KM.1.600 TO KM.8.000



PROJECT DIRECTOR

NATIONAL HIGHWAYS AUTHORITY OF INDIA

PIU - THANJAVUR

LEGEND

PROPOSED NG PIPELINE CROSSING

PROPOSED NG PIPELINE

CULVERT & BRIDGE

BSNL OFC

RELIANCE OFC

Proposed Minor Bridge

ROU BOUNDARY

ROAD CENTRE LINE

FOREIGN PIPELINE

BT ROAD EDGE

Proposed Flyover


Proposed VUP

NOTES :-

- ALL DIMENSIONS ARE IN METER
- ONLY WRITTEN DIMENSIONS SHALL BE FOLLOWED. DO NOT SCALE THE DRAWING.
- IN CASE OF ANY FUTURE IMPROVEMENT/ WIDENING OF ROAD, TGPL WILL RE-ALIGN/ SHIFT/RE-LOCATE THE PIPELINE.

NAME	SIGN	DATE
SUDEEP		
CHECKED	KM SARAVANAN	
APPROVED	VIGNESH N	

DWG. NO. TGPL/KKL/NHA/TNJ/SP/Rev.01 DT.03.02.20



TORRENT GAS PRIVATE LIMITED

PROJECT :

LAYING OF PIPELINE ALONG NH 67 FOR CITY GAS
DISTRIBUTION IN KARAikal & NAGAPATTINAM DISTRICTS

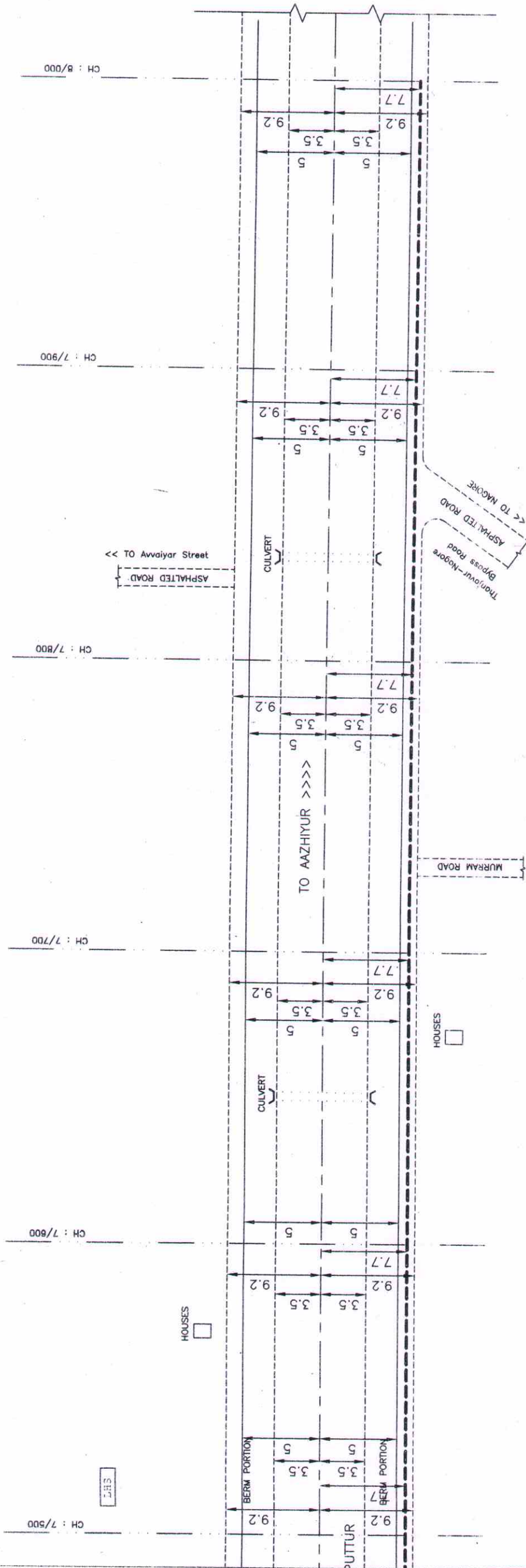
SHEET : 10 OF 11

DWG. TITLE : ALIGNMENT SHEET

SECTION : NAGAPATTINAM - THANJAVUR



PROPOSED PIPELINE LAYING ALONG NH 67 (NAGAPATTINAM -- THANJAVUR SECTION) FROM KM.1.600 TO KM.8.000



Santhosh
PROJECT DIRECTOR
NATIONAL HIGHWAYS AUTHORITY OF INDIA
PIU - THANJAVUR



TORRENT GAS PRIVATE LIMITED

PROJECT :

LAYING OF PIPELINE ALONG NH 67 FOR CITY GAS
DISTRIBUTION IN KARAİKAL & NAGAPATTINAM DISTRICTS

SHEET : 11 OF 11

DWG. TITLE : ALIGNMENT SHEET

SECTION : NAGAPATTINAM - THANJAVUR

NOTES :-

1. ALL DIMENSIONS ARE IN METER
2. ONLY WRITTEN DIMENSIONS SHALL BE FOLLOWED. DO NOT SCALE THE DRAWING.
3. IN CASE OF ANY FUTURE IMPROVEMENT/ WIDENING OF ROAD, TGPL WILL RE-ALIGN/ SHIFT/RE-LOCATE THE PIPELINE.

NAME	SIGN	DATE
SUDEEP		
KM SARAVANAN		
VIGNESH N		

DWG. NO. TGPL/KKL/NHA/TNJ/SP/Rev.01/DT.03.02.20

LEGEND

PROPOSED NG PIPELINE CROSSING

PROPOSED NG PIPELINE

CULVERT & BRIDGE

BSNL OFC

RELIANCE OFC

Proposed Minor Bridge

ROU BOUNDARY

ROAD CENTRE LINE

FOREIGN PIPELINE

BT ROAD EDGE

Proposed Flyover

Proposed VUP

