



## Government of India

Ministry of Road Transport & Highways  
(Office of the Chief Engineer-Regional Officer)  
PWD Annexe Building, KR Circle, Bangalore-560 001

Email: [robengaluru@gmail.com](mailto:robengaluru@gmail.com); Telephone: 080-22217457, 080-22105765 (F)

RW/BNG/PER.CASES/TMK.DVN/2015/

Dated: 27.02.2020

Notice Inviting Public Comments on Permission for laying of OFC cable along NH 150A (Huliyar - K.B. Cross section) from Km 448/00 to Km 469/050 for a length of 21.05 Km and one no. crossing at Km 469.050, by M/s. Reliance Jio Infocomm Ltd., through open trench and HDD method in town limits (from Km 457.00 to Km 461.00) - Reg.

Reference: (i) The Executive Engineer, National Highway Division Tumakuru, letter No.EE/NHD/Tmk/AE-2/NOC/NH-150A/Reliance Jio/2019-20/777 dated 29.08.2019.  
(ii) M/s. Jio Digital Fibre Pvt. Ltd., letter dated 26.11.2019.

The Executive Engineer, National Highways, Tumakuru vide letter cited under reference above (Annexure 1), has submitted a proposal seeking permission for laying of OFC cable along NH 150A (Huliyar - K.B. Cross section), from Km 448/00 to Km 469/050 for a length of 21.05 Km and one no. crossing at Km 469.050 by M/s. Reliance Jio Infocomm Ltd., through open trench and HDD method in town limits (from Km 457.00 to Km 461.00). The proposal has been examined as per Ministry's Guidelines vide letter no.RW/NH-33044/29/2015/S&R(R) dated 22.11.2016 and is generally found in order.


2. In view of above, as per Ministry's said guidelines Para 4, public comments are invited on the above proposal making claims and raising objections (on grounds of public inconvenience, safety and general public interest) if any, within 30 days on public portal i.e., website of Ministry of Road Transport and Highways ([morth.nic.in](http://morth.nic.in)) in Form-A (copy enclosed) for "Accommodation of Public and Industrial Utility Services along and across National Highways".

### Comment Inviting Authority

Chief Engineer-Regional Officer  
Ministry of Road Transport & Highways  
PWD Annexe Building, (GF), KR Circle, Bangalore-560 001  
Email: [robengaluru@gmail.com](mailto:robengaluru@gmail.com); Telephone: 080-22217457, 080-22105765 (F)

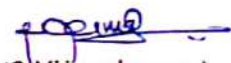
Enclosed: As above.

Copy to:

  
(S. Vijayakumar)

Chief Engineer - Regional Officer

- ✓ (i) Senior Technical Director, NIC, Transport Bhawan, New Delhi- 110001 for uploading on Ministry's website.  
(ii) The Executive Engineer, National Highway Division, Tumkuru for information.  
(iii) M/s. Reliance Jio Infocomm Limited, No.51, RMZ icon, Palace Cross Road Vasanthanagar, Bangalore-560052 for information.

  
(S. Vijayakumar)

Chief Engineer - Regional Officer

# Annexure I



ಕರ್ನಾಟಕ ಸರ್ಕಾರ

Office of the Executive Engineer  
National Highways Division,  
PWD Compound, Kunigal road  
TUMKUR-572102.  
P.No-0816-2272776  
e mail: eenhtmk@gmail.com

P.No-0816-2272776  
e mail: eenhtmk@gmail.com

No.EE/NHD/Tmk/AE-2/NOC/NH-150A/Reliance Jio/2019-20/777 Date: 29-08-2019

To,  
✓ The Chief Engineer,  
Regional Office,  
MORT&H, National Highways,  
PWD Annexe Building,  
K.R Circle, Bangalore-560001.

6/10/2019 (R)

O/o. THE CE-RO  
MORT&H, BENGALURU

Diary No.: 3281

Date: 05/09/2019

Sir,

**Sub:** Permission to lay OFC along NH-150 A from Km 448.000 to Km 469.050 on LHS for a total length of 21.05 Kms and one road crossing at Km 469.050 (Huliyar to KB Cross Section) Tumkur District, Karnataka State by M/s Reliance Jio Infocomm Limited-Reg.,

**Ref:** 1. M/s Reliance Jio Infocomm Limited, No.51, RMZ Icon, Palace road cross, Vasanthanagar, Bengaluru letter No: 001 dated: 03-01-2018. (Request letter)  
2. The Assistant Executive Engineer, National Highway Sub Division, Tumkur letter No: AEE/NHSD/TMK/NH-150A/ KM 448 - 469.05/ NOC/ JIO/ 2018-19/ 174 Dated: 11-06-2018 (Checklist and recommendation)  
3. This office letter No: 382 Dated: 03-07-2018. (Submission letter)  
4. Regional Office, MORT&H, National Highways, Bangalore letter No: RW/BNG/PER.CASES/TMK.DVN/2015/1194 dated: 31-10-2018. (Observation letter)  
5. M/s Reliance Jio Infocomm Limited, No.51, RMZ Icon, Palace road cross, Vasanthanagar, Bengaluru letter No: 02 dated: 12-12-2018. (Compliance letter)  
6. M/s Reliance Jio Infocomm Limited, No.51, RMZ Icon, Palace road cross, Vasanthanagar, Bengaluru letter No: 001 dated: 04-02-2019. (BC submission)  
7. M/s Reliance Jio Infocomm Limited, No.51, RMZ Icon, Palace road cross, Vasanthanagar, Bengaluru letter No: 001 dated: 14-03-2019. (License fee receipt)

With reference to the above subject, vide reference (1) M/s Reliance Jio Infocomm Limited, No.51, RMZ Icon, Palace road cross, Vasanthanagar, Bengaluru has requested for NOC for "laying OFC along NH-150 A from Km 448.000 to Km 469.050 on LHS for a total length of 21.05 Kms and one road crossing at Km 469.050 (Huliyar to KB Cross Section) Tumkur District, Karnataka State". vide above cited reference(2) the Assistant Executive Engineer, National Highways sub division, Bellur cross has inspected the site along with proposal and submitted the required documents for further necessary action.

In view of the above, the proposal was submitted to Superintendent Engineer, national Highway circle, Bengaluru vide above cited ref No: 03. The proposal was returned to this office with few observations, the Compliance for the same are as fallows.

8

# JIO DIGITAL FIBRE PRIVATE LIMITED

CIN: U64200GJ2018PTC105652

No.51, RMZ Icon, Palace Cross Road, Vasanthanagar, Bangalore 560052

o/c

Ref: JDFPL/OFC/ROW/NH150 A/002

26<sup>th</sup> November 2019

The Chief Engineer,  
Regional Office  
MORT&H National Highways  
PWD Annexe Building  
K R Circle, Bangalore 560001

Sir,

**Sub:** Granting Permission for laying OFC from Km 448.000 to Km 469.050 on LHS for a total length of 21.05 Kms and one road crossing at Km 469.050 for a total length of 21.05 Kms.


With reference to the above subject we have submitted all the documents, the proposal booklet was missed with the letter submitted by Executive Engineer Tumkar. We now are resubmitting the booklet for your kind reference.

While we hope to have furnished required details, in case any further details are required, you may kindly contact our Engineer Mr Somashekar on Mobile 9741705901.


We request you to kindly issue the necessary permissions at the earliest.

Thanking you,

Yours faithfully,  
for JIO DIGITAL FIBRE PRIVATE LIMITED



Authorised Signatory


  
Office of the  
Chief Engineer-Regional Officer  
Ministry of Road Transport & Highways  
Govt. of India, PWD Annexe Building,  
K.R. Circle, Bengaluru - 560 001

Sl.No	Observations	Compliance
1	The total length as shown in the calculation sheet is 21050 Mts., whereas there appears to be arithmetical error in the total length shown. This need to be reconciled.	As per the calculation sheet road crossing length of 60Mtrs is taken for calculation purpose only. But M/s Reliance Jio Infocomm Limited
2	Calculation towards Performance guarantee as per para 6 of the Ministry's guidelines dated 22.11.2016 shall be furnished, along with a copy of the Bank Guarantee taken in the name of Executive Engineer, NH Division, Tumkur.	Vide above cited ref No: 06 M/s Reliance Jio Infocomm Limited, Submitted the BG the copy of the same is enclosed
3	Agreement in Original (2 sets) as per the Ministry's guidelines dated: 22.11.2016 needs to be submitted along with the proposal. The agreement is to be made between "The Regional officer, MoRT&H, Bengaluru" (Authority) and M/s Reliance Jio Infocomm Limited.	Enclosed
4	The provision of laying OFC cable at the location of Bridges/Culverts need to be mentioned.	Enclosed

In the above said context the NOC proposal for Permission to lay OFC along NH-150 A from Km 448.000 to Km 469.050 on LHS for a total length of 21.05 Kms and one road crossing at Km 469.050 (Huliyar to KB Cross Section) Tumkur District, Karnataka State, is resubmitted herewith along with the necessary documents for your kind information and further needful.

Enclosed: As mentioned above and License Fee Receipt

Yours faithfully,

  
Executive Engineer  
National Highways Division  
Tumkur

**FORM A**

Form for seeking claims and objections (on grounds of public inconvenience, safety and general public interest) on the application for Accommodation of Public and Industrial Utility Services along and across National Highways.

---

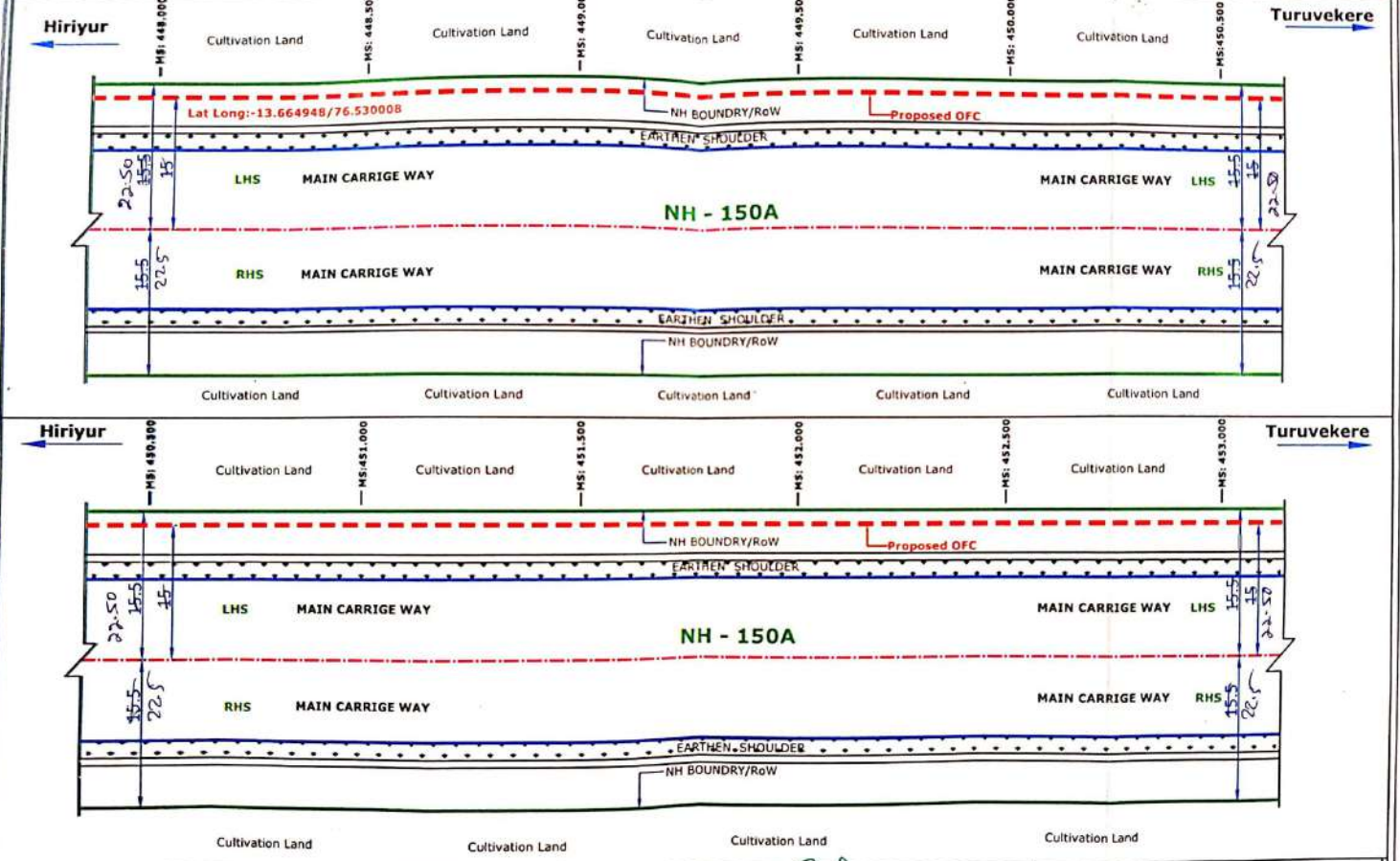
**Subject:** Permission for laying of OFC cable along NH 150A (Huliyar - K.B. Cross section) from Km 448/00 to Km 469/050 for a length of 21.05 Km and one no. crossing at Km 469.050, by M/s. Reliance Jio Infocomm Ltd., through open trench and HDD method in town limits (from Km 457.00 to Km 461.00) - Reg.

---

The claims and objections (on grounds of public inconvenience, safety and general public interest) by the general public needs to be given within 30 days of uploading the online application for comments.

Sl. No	Item	Details
1	Name of the person who is desiring to give claims and objections (on grounds of public inconvenience, safety and general public interest)	
2	Address of the person	
3	Details of the application for Accommodation of Public and Industrial Utility Services along and across National Highways against which claims and objections are being given (name of applicant and other details like site address etc.)	
	a) Application No.	
	b) Name of applicant ( who applied to Accommodation of Public and Industrial Utility Services along and across National Highways)	
	c) Details of Application	
4	The claims and objections (on grounds of public inconvenience, safety and general public interest)	

# SLD FOR PROPOSED OF CABLE - Hosadurgaz-Avalagere NH-150A



LEGEND	
SHEET NO	01
Road Width	
Bridge/Culvert	
Median Center	
PROPOSED OFC	
NH BOUNDARY/ROW	



Assistant Executive Engineer  
National Highway Sub Division,  
TUMAKURU.

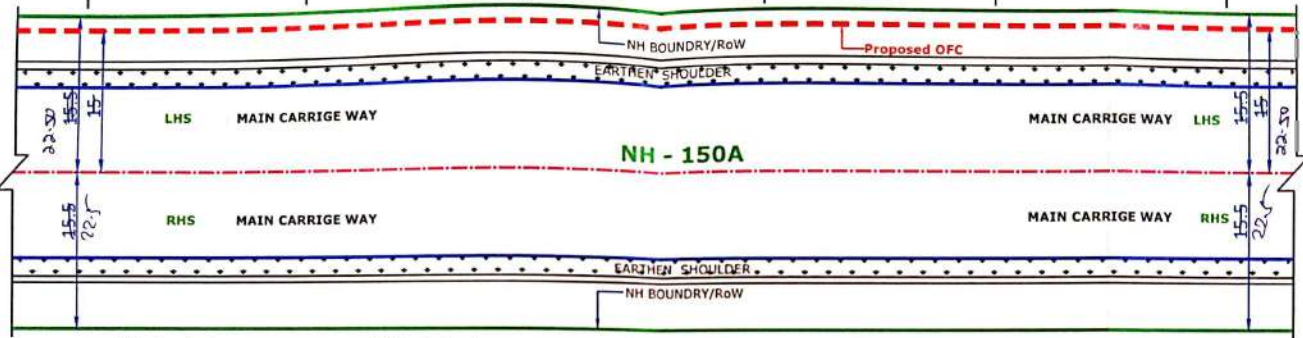
Executive Engineer  
National Highway Division  
Tumkur

NOTE: ALL DIMENSIONS ARE IN METERS

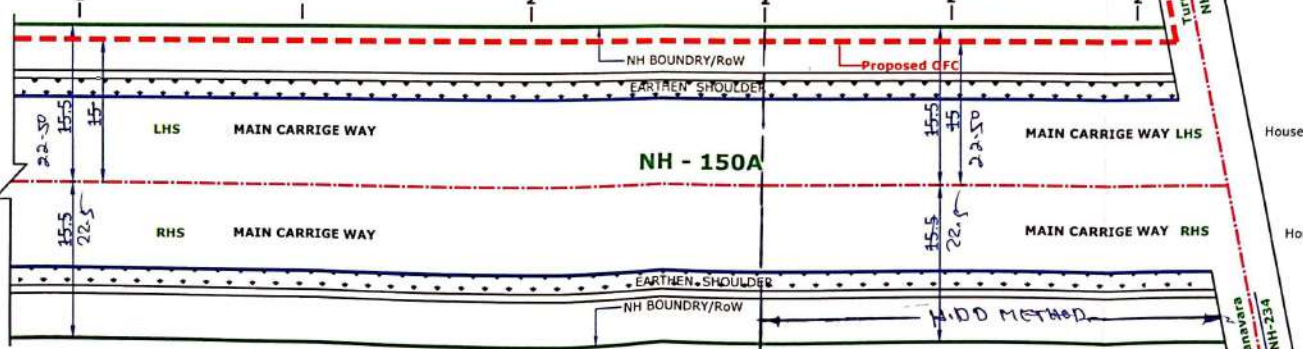
RELIANCE JIO INFOCOMM LTD	
Name of Route	Hosadurgaz-Avalagere
Proposed OFC Route	
Hosadurgaz-Avalagere NH-150A	
MS-448,000 to 453,000	5000 Mts

# SLD FOR PROPOSED OF CABLE - Hosadurgaz-Avalagere NH-150A

Hiriyur ← MS: 453.000 MS: 453.500 MS: 454.000 MS: 454.500 MS: 455.000 MS: 455.500 Kenkere Village Turuvekere →



Hiriyur ← MS: 455.500 MS: 456.000 MS: 456.500 MS: 457.000 MS: 457.500 Huliya Village Turuvekere →



LEGEND	
SHEET NO	02
Road Width	
Bridge / Culvert	
Median Center	
PROPOSED OFC	
NH BOUNDARY / ROW	



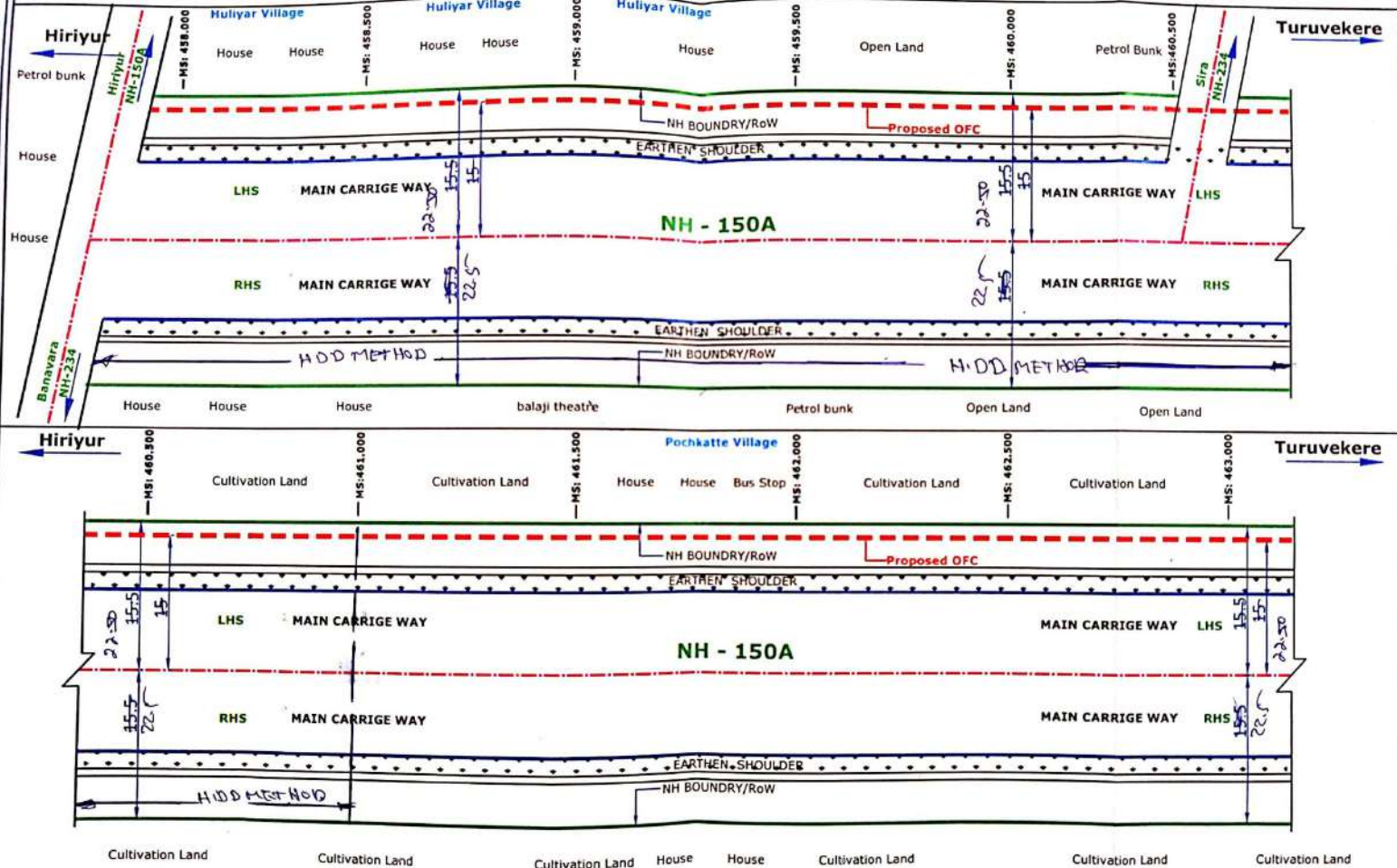
Assistant Executive Engineer  
National Highway Sub Division,  
TUMAKURU.

Executive Engineer  
National Highway Division  
Tumkur

NOTE: ALL DIMENSIONS ARE IN METERS


RELIANCE JIO INFOCOMM LTD	
Name of Route	Hosadurgaz-Avalagere
Proposed OFC Route	
Hosadurgaz-Avalagere NH-150A	
MS-453.000 to 458.000	5000 Mts

# SLD FOR PROPOSED OF CABLE - Hosadurgaz-Avalagere NH-150A



**LEGEND**

SHEET NO	03
Road Width	
Bridge / Culvert	
Median Center	
PROPOSED OFC	
NH BOUNDARY / ROW	



Assistant Executive Engineer  
National Highway Sub Division,  
TUMAKURU.

**Executive Engineer**  
National Highway Division  
Tumkur

**RELIANCE JIO INFOCOMM LTD**

Name of Route	Hosadurgaz-Avalagere
Proposed OFC Route	
Hosadurgaz-Avalagere NH-150A	
MS-458,000 to 463,000	5000 Mts

NOTE: ALL DIMENSIONS ARE IN METERS

**SLD FOR PROPOSED OF CABLE - Hosadurgaz-Avalagere NH-150A**

Hiriya
Turuvekere

**Top Section (MS: 463.000 to MS: 465.500):**

- Left side: Cultivation Land, MS: 463.000, MS: 463.500, MS: 464.000 (Doddabidare Village), MS: 464.500, MS: 465.000, MS: 465.500.
- Right side: Cultivation Land, MS: 465.000, MS: 465.500.
- Central features: House, House, Bus Stop, Cultivation Land.
- Labels: NH BOUNDARY/RoW, Proposed OFC, EARTHEN SHOULDER, LHS MAIN CARRIAGE WAY, NH - 150A, MAIN CARRIAGE WAY, RHS MAIN CARRIAGE WAY, EARTHEN SHOULDER, NH BOUNDARY/RoW.
- Dimensions: 32.50, 15.5, 22.5, 15.5, 22.5, 15.5, 22.5, 15.5, 22.5.

**Bottom Section (MS: 465.500 to MS: 468.000):**

- Left side: Cultivation Land, MS: 465.500, MS: 466.000, MS: 466.500 (Chikkabidare Village), MS: 467.000, MS: 467.500, MS: 468.000.
- Right side: Cultivation Land, MS: 467.500, MS: 468.000.
- Central features: Cultivation Land, Chikkabidare Lake.
- Labels: NH BOUNDARY/RoW, Proposed OFC, EARTHEN SHOULDER, LHS MAIN CARRIAGE WAY, NH - 150A, MAIN CARRIAGE WAY, RHS MAIN CARRIAGE WAY, EARTHEN SHOULDER, NH BOUNDARY/RoW.
- Dimensions: 22.50, 15.5, 22.5, 15.5, 22.5, 15.5, 22.5, 15.5, 22.5.

Hiriya
Turuvekere

**LEGEND**

SHEET NO: 04

Road Width: [Symbol]

Bridge/Culvert: [Symbol]

Median Center: [Symbol]

PROPOSED OFC: [Symbol]

NH BOUNDARY/RoW: [Symbol]

Reliance Jio Infocomm Ltd  
Bangalore

12-1-2022

Assistant Executive Engineer  
National Highway Sub Division,  
TUMAKURU.

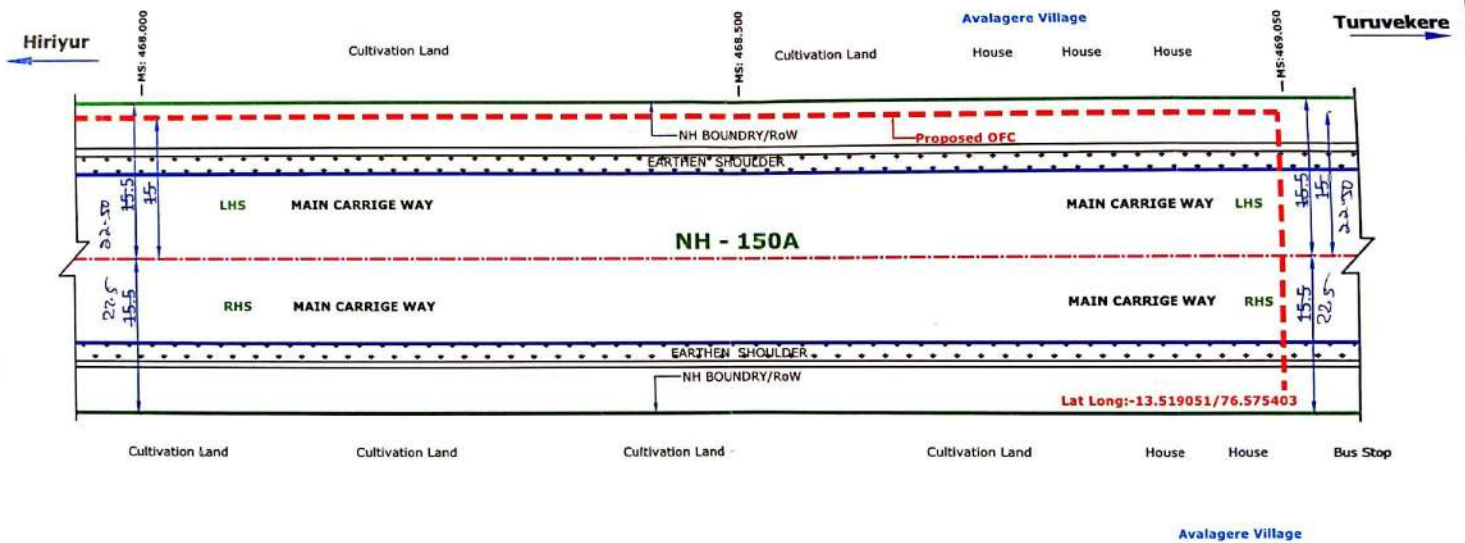
Executive Engineer  
National Highway Division  
Tumkur

NOTE: ALL DIMENSIONS ARE IN METERS

**RELIANCE JIO INFOCOMM LTD**

Name of Route	Hosadurgaz-Avalagere
Proposed OFC Route	[Symbol]
Hosadurgaz-Avalagere NH-150A	
MS-463.000 to 468.000	5000 Mts

# SLD FOR PROPOSED OF CABLE - Hosadurgaz-Avalagere NH-150A



LEGEND	
SHEET NO	05
Road Width	22.5m
Bridge/Culvert	
Median Center	
PROPOSED OFC	
NH BOUNDARY/ROW	



Assistant Executive Engineer  
National Highway Sub Division,  
TUMAKURU.

Executive Engineer  
National Highway Division  
Tumkur

NOTE: ALL DIMENSIONS ARE IN METERS

RELIANCE JIO INFOCOMM LTD	
Name of Route	Hosadurgaz-Avalagere
Proposed OFC Route	
Hosadurgaz-Avalagere NH-150A	
MS-468.000 to 469.050	1050 Mts