

भारत सरकार सड़क परिवहन एवं राजमार्ग मन्त्रालय		Telephone: 0771 - 2436637, Telefax: 0771- 2436637
क्षेत्रीय कार्यालय एन.एच. कैम्पस, पेंशन बाड़ा रायपुर, छत्तीसगढ़ - 492 001		Government of India Ministry of Road Transport & Highways
RO/CG/OFC/BharatNet/NH-63/19-20/54/ 377		Office of the Regional Officer, NH Campus, Pension Bada, Raipur, Chhattisgarh - 492 001 Dated 18.08.2020

Invitation of public comments

Sub: Permission for laying underground Optical Fiber Cable from Km.322.35 to Km.363.37, Km.363.37 to Km.396.32 and Km.396.42 to Km.404.52 section of NH-63, in District-Bijapur, State- Chhattisgarh - Reg.

The Chief Engineer, PWD, NH Zone, Raipur vide letter No. 1013/कार्य/मु.अ./रा.रा. रायपुर दिनांक 22.06.2020 has forwarded therewith a proposal in this office for permission to lay Optical Fiber Cable at the locations as mentioned in the above subject.


2. As per Ministry's Circular No. RW/NH-33044/29/2015/S&R(R) dated 22.11.2016, the Highway Administration will make available the proposal seeking permission for utility services for public comments for 30 days on ground of public interest.

3. In view of the above, the comments of public are invited on captioned proposal and the same should reach to below mentioned address/Email ID till 30 days from the date of beyond which no comments will be considered.

The Regional Officer,
Regional Office, M/oRT&H
NH Campus, Pension Bada,
Raipur, Chhattisgarh - 492 001

Email Id: eloraipur@rediffmail.com, romorthraipur@gmail.com

4. This is issued with the approval of Highway Administration-cum-Regional Officer, MoRT&H, Raipur.



(Shreya Pipri),
Asstt. Executive Engineer
For Regional Officer

Copy to:-

- Senior Technical Director, NIC, Transport Bhawan, New Delhi - 110001 for uploading on Ministry's website.
- The Chief Engineer (NH), PWD, Pension Bada, Raipur.
- The Executive Engineer (NH), NH Division, PWD, Jagdalpur.
- The CEO (CHiPS), O/o CHiPS SDC Building, Civil Lines, Raipur Chhattisgarh

Form-A

Form for inviting public comments on the application for relaxation in the guidelines/norms for access permission to fuel stations, private properties, rest areas complexes and other such facilities along National Highways

The comments by the general public needs to be given within 60 days of uploading the online application for comments.

<u>Sl. No.</u>	<u>Item</u>	<u>Details</u>
1.	Name of the person who is desiring to give comments	
2.	Address of the person	
3.	Details of the application for access permission against which comments are being given (name of applicant and other details like site address etc.)	
	a) Application No.	
	b) Name of Applicant (who applied to access permission)	
	c) Details of Application	
4.	Whether the specific permission, if given, shall cause any damage to Highways? If yes, please give details.	
5.	Whether specific permission, if given, shall adversely affect safety and convenience of the traffic on the Highways? If yes, please give the details.	
6.	Whether specific permission, if given, shall adversely affect hygiene or cause nuisance and pollution on the Highways? If yes, please give the details.	


(Enclosure to Ministry Circular No. RW/NH/33044/29/2015/S&R Dated; 22.11.2016)

Format for Maintaining Records of Right-of-Way permission granted for laying OFC

(to be maintained separately for every NH and State)

01 Name of State - **CHHATTISGARH**
 02 Name of Agency (NH-PWD / NHAI) - **National Highway**
 03 NH Number - **NH-63**

S.No.	Location (Change in KM)	Left Or Right side of NH (Towards increasing chainage / KM direction)	Section and reach	Kind of service	name of license and contact address	Date of signing of agreement	Date of validity of agreement	Date of last inspection of site	Any deviation from MOST standard norms	Remark
1	<p>1) Usur Block, District-Bijapur, KM 322.35 to KM 363.37 (From Ilmidi GP turning to Kuyenar village turning), on NH 63 Jagdalpur-Bijapur-Bhopalpatnam section road, total section length ROW applied for 41.05 Kms in the State of Chhattisgarh.</p> <p>2) Bhairamgarh Block, District-Bastar, KM 363.37 to KM 396.32 (Kuyenar village turning to Mangalnar Village turning), KM 396.42 to KM 404.52 (Belchar village turning to Kodoli village turning) on NH 63 Jagdalpur-Bijapur-Bhopalpatnam section road, total section length ROW applied for 81.20 Kms in the State of Chhattisgarh.</p> <p>Total section length applied both blocks 122.25 Kms in the state of Chhattisgarh.</p>	RHS & LHS		Telecom	Chhattisgarh Infotech Promotion Society 2nd Floor, SDC Building, Civil Lines, Opposite New Circuit House,, Raipur, Chhattisgarh 492001				No	

 Authorized Signatory



KM 322.35 to KM 363.37 (From Ilmidi GP turning to Kuyenar village turning)

KM 322.35 to KM 363.37 (From Ilmidi GP turning to Kuyenar village turning)

TOTAL SECTION LENGTH APPLIED FOR 41.05 Kms

(OFC LAYING BY CHIPS FOR BHARAT NET PROJECT – Usur Block, District-Bijapur)

Turning village
Guddipal

Guddipal

Proposed OFC

20-22M From road centre

**Existing RJIL
OFC**

OFC

Forest

Left side

← Bhopalpattanam

NH-63, Jagdalpur-Bijapur-Bhopalpatnam Road

Bijapur→

KM 322.35

KM 333.37

18.748026

80.619004

Right side

18.757063

80.712521

Forest

Turning village Ilmudi

village Ilmudi

Turning village

village

Kanhaiguda

Total Length = 11.020 Km + 0.024 Km = 11.026 Km

NOTE: ALL DIMENSION IN M. NOT TO SCALE

For, Chhattisgarh Infotech Promotion Society

Sub-Divisional Officer
National Highway Sub-Division
GEEDAM (C.G.)

Sub-Divisional Officer
National Highway Sub-Division
GEEDAM (C.G.)

GEEDAM (C.G.)

**Executive Engineer
P.W.D. National Highway Division
JAGDALPUR (C.G.)**

**P.W.D. National Highway Division
JAGDALPUR (C.G.)**

JAGDALPUR (C.G.)

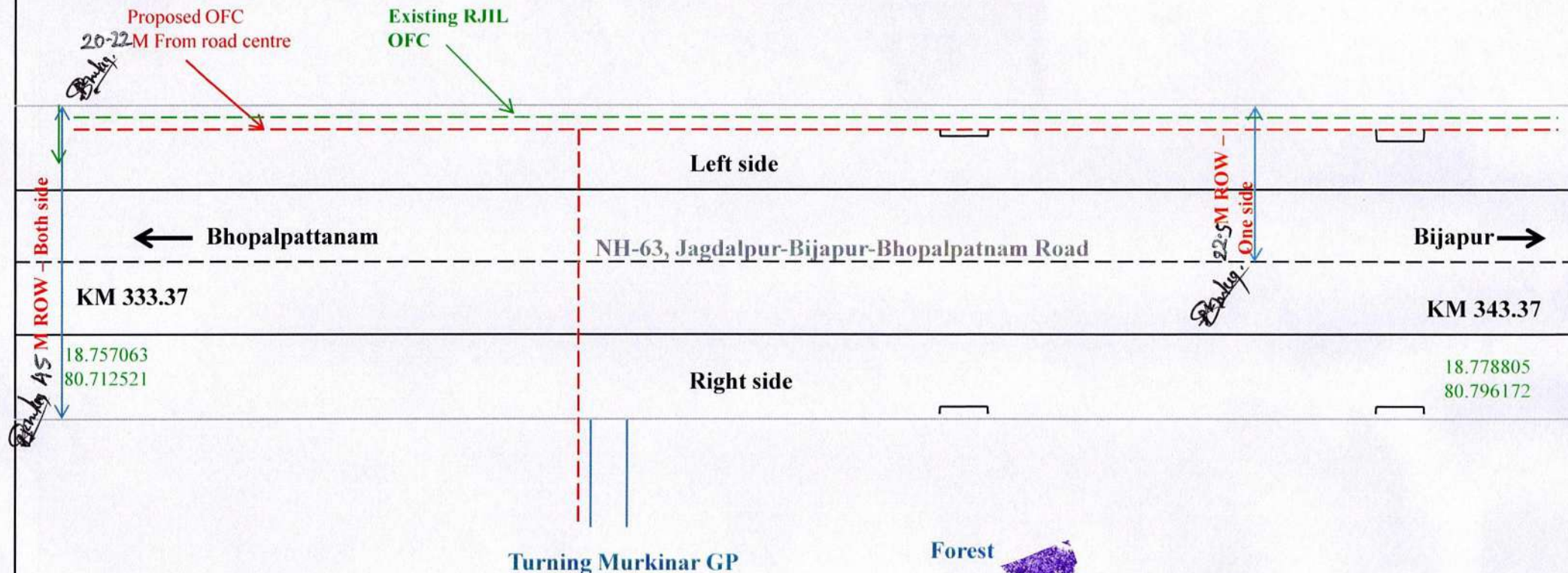
Authorized Signatory

KM 322.35 to KM 363.37 (From Ilmidi GP turning to Kuyenar village turning)

KM 322.35 to KM 363.37 (From Ilmidi GP turning to Kuyenar village turning)

TOTAL SECTION LENGTH APPLIED FOR 41.05 Kms

(OFC LAYING BY CHIPS FOR BHARAT NET PROJECT – Usur Block, District-Bijapur)



Total Length = 10.00 Kms + 0.024 Km = 10.024 Km

Sub-Divisional Officer
National Highway Sub-Division
GEEDAM (C.G.)

**Executive Engineer
P.W.D. National Highway Division
JAGDALPUR (C.G.)**

NOTE ALL DIMENSION IN M. NOT TO SCALE

For, Chhattisgarh Infotech Promotion Society




Authorized Signatory

LINE DIAGRAM OF NH-63, JAGDALPUR-BIJAPUR-BHOPALPATNAM ROAD

KM 322.35 to KM 363.37 (From Ilmidi GP turning to Kuyenar village turning)

TOTAL SECTION LENGTH APPLIED FOR 41.05 Kms

(OFC LAYING BY CHIPS FOR BHARAT NET PROJECT – Usur Block, District-Bijapur)



Total Length = 10.00 Kms

[Signature]
S/E

Sub-Divisional Officer
National Highway Sub-Division
GEEDAM (C.G.)

[Signature]
Executive Engineer
P.W.D. National Highway Division
JAGDALPUR (C.G.)

[Signature]

NOTE ALL DIMENSION IN M. NOT TO SCALE
For, Chhattisgarh Infotech Promotion Society



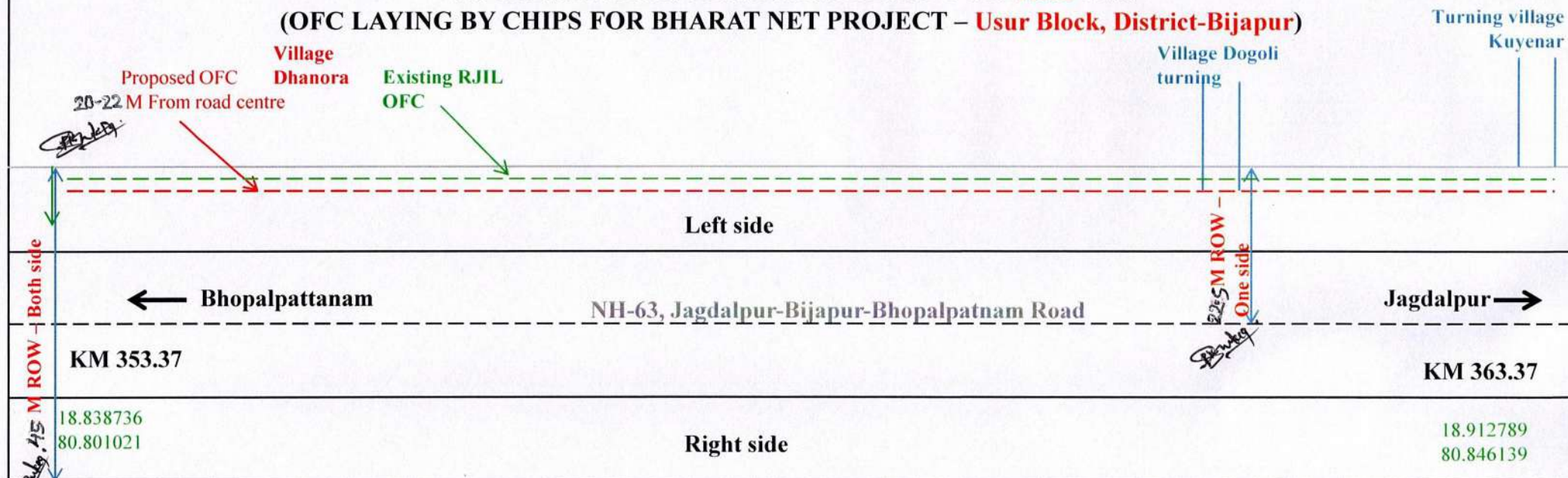
Authorized Signatory

LINE DIAGRAM OF NH-63, JAGDALPUR-BIJAPUR-BHOPALPATNAM ROAD

KM 322.35 to KM 363.37 (From Ilmidi GP turning to Kuyenar village turning)

TOTAL SECTION LENGTH APPLIED FOR 41.05 Kms

(OFC LAYING BY CHIPS FOR BHARAT NET PROJECT – Usur Block, District-Bijapur)



Total Length = 10.00Kms

[Signature]
S/E

Sub-Divisional Officer
National Highway Sub-Division
GEEDAM (C.G.)

[Signature]
Executive Engineer
P.W.D. National Highway Division
JAGDALPUR (C.G.)

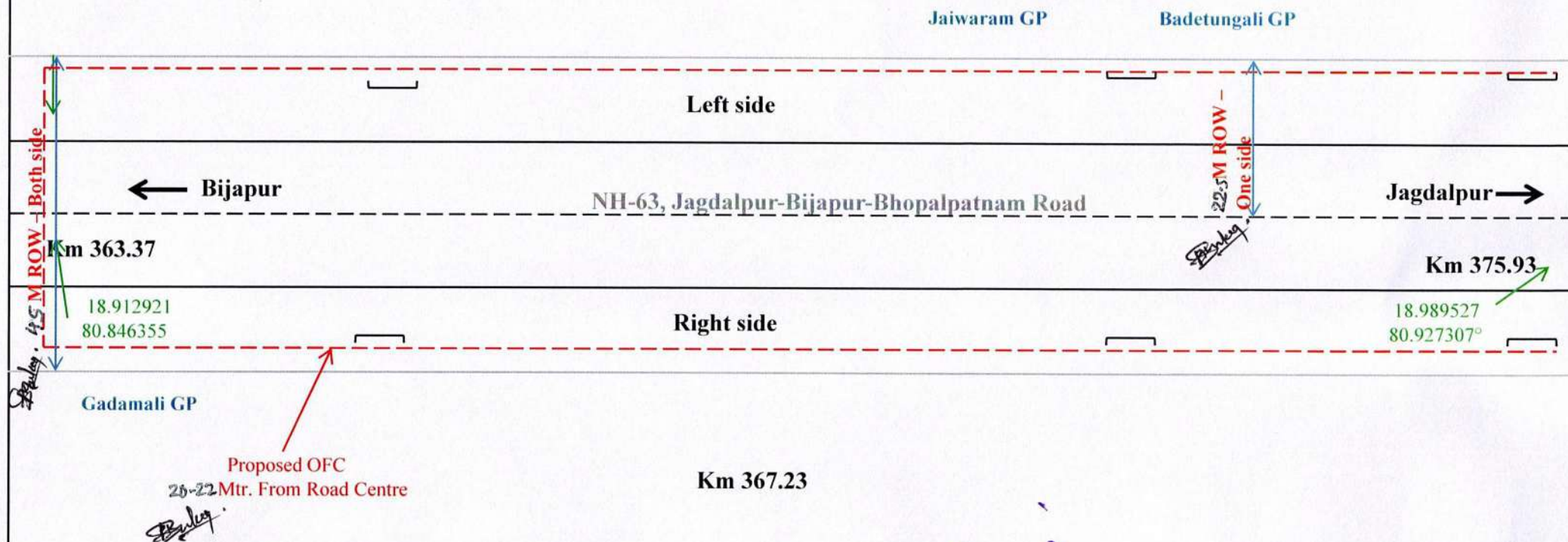


NOTE ALL DIMENSION IN M. NOT TO SCALE
For, Chhattisgarh Infotech Promotion Society

Authorized Signatory

LINE DIAGRAM OF NH-63, JAGDALPUR-BIJAPUR-BHOPALPATNAM ROAD

KM 363.37 to KM 396.32 (Kuyenar village turning to Mangalnar Village turning), KM 396.42 to KM 404.52 (Belcher village turning to Kodoli village turning) TOTAL SECTION LENGTH APPLIED FOR 81.20 KM
(OFC LAYING BY CHIPS FOR BHARAT NET PROJECT – Bhairamgarh Block, District-Bijapur)



Total Length = 12.56 Km + 12.56 Km + 0.026 Km = 25.146 Km

Sub-Divisional Officer
 National Highway Sub-Division
 GEEDAM (C.G.)

Executive Engineer
 P.W.D. National Highway Division
 JAGDALPUR (C.G.)

NOTE ALL DIMENSION IN M. NOT TO SCALE
 For: Chhattisgarh Infotech Promotion Society

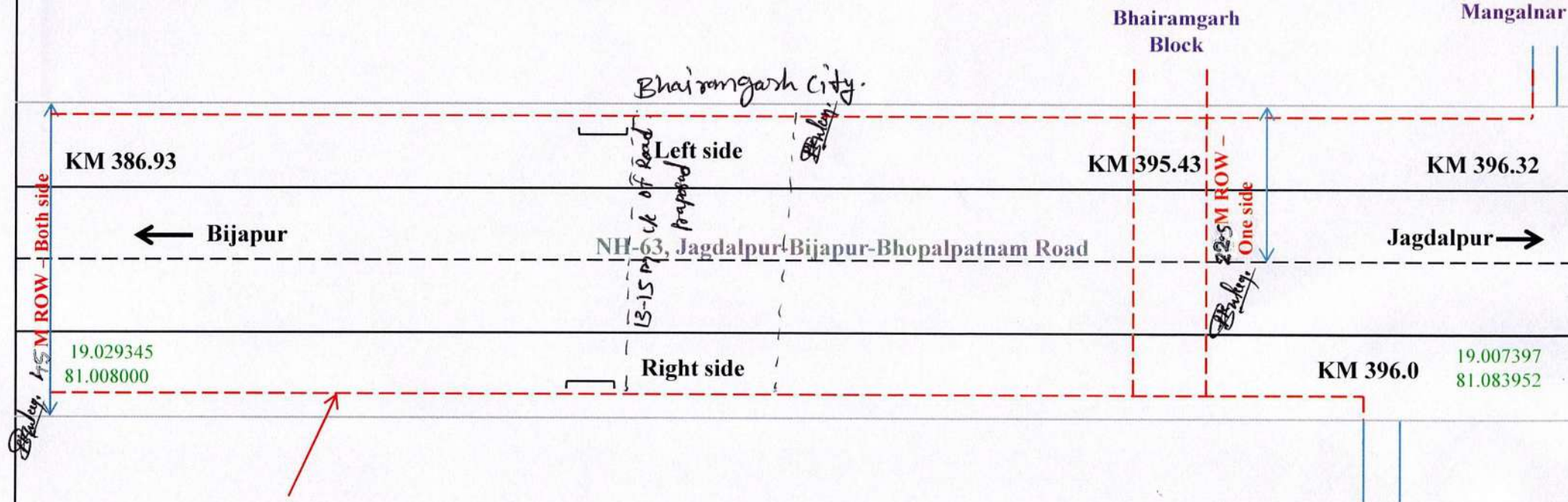


Authorized Signatory

LINE DIAGRAM OF NH-63, JAGDALPUR-BIJAPUR-BHOPALPATNAM ROAD

KM 363.37 to KM 396.32 (Kuyenar village turning to Mangalnar Village turning), KM 396.42 to KM 404.52 (Belcher village turning to Kodoli village turning) TOTAL SECTION LENGTH APPLIED FOR 81.20 KM (OFC LAYING BY CHIPS FOR BHARAT NET PROJECT – Bhairamgarh Block, District-Bijapur)

Turning village Mangalnar



Proposed OFC
23.22 Mtr. From Road Centre

Total Length = 9.39 Km + 9.07 Km + .050KM = 18.510 Kms

Sub-Divisional Officer
National Highway Sub-Division
GEEDAM (C.G.)

**Executive Engineer
P.W.D. National Highway Division
JAGDALPUR (C.G.)**


**Turning
village
Patarpara**

NOTE ALL DIMENSION IN M. NOT TO SCALE
For Chhattisgarh Infotech Promotion Society

Authorized Signatory

LINE DIAGRAM OF NH-63, JAGDALPUR-BIJAPUR-BHOPALPATNAM ROAD

KM 363.37 to KM 396.32 (Kuyenar village turning to Mangalnar Village turning), KM 396.42 to KM 404.52 (Belcher village turning to Kodoli village turning) TOTAL SECTION LENGTH APPLIED FOR 81.20 KM
(OFC LAYING BY CHIPS FOR BHARAT NET PROJECT – Bhairamgarh Block, District-Bijapur)



Total Length = 8.1 Km + 7.42 Km + 0.024 Km = 15.544 Km

[Signature]
 Sub-Divisional Officer
 National Highway Sub-Division
 GEEDAM (C.G.)

[Signature]
 Executive Engineer
 P.W.D. National Highway Division
 JAGDALPUR (C.G.)


NOTE ALL DIMENSION IN M. NOT TO SCALE
 For, Chhattisgarh Infotech Promotion Society

[Signature]
 Authorized Signatory

[Stamp: Chhattisgarh Infotech Promotion Society, State Data Center Civil Lines, Raipur (C.G.)]

LINE DIAGRAM OF NH-63, JAGDALPUR-BIJAPUR-BHOPALPATNAM ROAD

KM 363.37 to KM 396.32 (Kuyenar village turning to Mangalnar Village turning), KM 396.42 to KM 404.52 (Belcher village turning to Kodoli village turning) TOTAL SECTION LENGTH APPLIED FOR 81.20 KM (OFC LAYING BY CHIPS FOR BHARAT NET PROJECT – Bhairamgarh Block, District-Bijapur)



Proposed OFC
20-22 Mtr. From Road Centre

Total Length = 11.00 Km + 11.00 Km = 22.00 Km

Signature
S/S

Signature
Sub-Divisional Officer
National Highway Sub-Division
GEEDAM (C.G.)

Signature
Executive Engineer
P.W.D. National Highway Division
JAGDALPUR (C.G.)

NOTE ALL DIMENSION IN M. NOT TO SCALE
For Chhattisgarh Infotech Promotion Society



Authorized Signatory