


भारत सरकार सड़क परिवहन एवं राजमार्ग मन्त्रालय		Telephone: 0771 - 2436637, Telefax: 0771- 2436637
क्षेत्रीय कार्यालय एन.एच. कैम्पस, पेंशन बाड़ा रायपुर, छत्तीसगढ़ - 492 001		Government of India Ministry of Road Transport & Highways
		Office of the Regional Officer, NH Campus, Pension Bada, Raipur, Chhattisgarh - 492 001
RO/CG/OFC/BharatNet/NH-130B/2019-20/21/ 999		Dated 13.01.2020

### Invitation of public comments

Sub: Permission for laying underground Optical Fiber Cable from Village Nardaha to Village Seja, section of NH-130B in the State of Chhattisgarh - Reg.

The Chief Engineer, NH Zone, Raipur vide letter No.2601/कार्य/मु.अ./रा.रा. रायपुर दिनांक 04.12.2019 has forwarded therewith a proposal in this office for permission to lay Optical Fiber Cable at the locations as mentioned in the above subject.

2. As per Ministry's Circular No. RW/NH-33023/29/2015/S&R(R) dated 22.11.2016, the Highway Administration will make available the proposal seeking permission for utility services for public comments for 30 days on ground of public interest.

3. In view of the above, the comments of public are invited on captioned proposal and the same should reach to below mentioned address/Email ID till 30 days from the date of beyond which no comments will be considered.

The Regional Officer,  
Regional Office, M/oRT&H  
NH Campus, Pension Bada,  
Raipur, Chhattisgarh - 492 001

Email Id: eloraipur@rediffmail.com, romorthraipur@gmail.com

4. This is issued with the approval of Highway Administration-cum-Regional Officer, MoRT&H, Raipur.

  
(Shreya Pipri),

Asstt. Executive Engineer  
For Regional Officer

Copy to:-

- Senior Technical Director, NIC, Transport Bhawan, New Delhi - 110001 for uploading on Ministry's website.
- The Chief Engineer (NH), PWD, Pension Bada, Raipur.
- The Executive Engineer (NH), NH Division, PWD, Raipur.
- The CEO (CHiPS), O/o CHiPS SDC Building, Civil Lines, Raipur Chhattisgarh



**Form-A**

**Form for inviting public comments on the application for relaxation in the guidelines/norms for access permission to fuel stations, private properties, rest areas complexes and other such facilities along National Highways**

*The comments by the general public needs to be given within 60 days of uploading the online application for comments.*

<u>Sl. No.</u>	<u>Item</u>	<u>Details</u>
1.	Name of the person who is desiring to give comments	
2.	Address of the person	
3.	Details of the application for access permission against which comments are being given (name of applicant and other details like site address etc.)	
	a) Application No.	
	b) Name of Applicant (who applied to access permission)	
	c) Details of Application	
4.	Whether the specific permission, if given, shall cause any damage to Highways? If yes, please give details.	
5.	Whether specific permission, if given, shall adversely affect safety and convenience of the traffic on the Highways? If yes, please give the details.	
6.	Whether specific permission, if given, shall adversely affect hygiene or cause nuisance and pollution on the Highways? If yes, please give the details.	



Annexure :2)

Name of Road	Raipur on NH - 30 connecting Palari , Baloda Bazar , Kasdol and termination at its junction with NH No. 153 near sarangarh									
Name of Authority	NH									
National Highway No.	NH-130 B									
<b>Details of National Highway for ROW Application</b>										
NH No.	Section name and District	Start			End			ROW Length in Km	Lane	OFC proposed side (LHS /RHS)
		Chainage	Landmark	Lat & Long	Chainage	Landmark	Lat & Long			
130 B	Arang Block District -Raipur	MS-12.6	Village Nardaha Turning	(21° 18' 3.4596" N, 81° 44' 9.7188" E)	MS-50	Village Seja Turning	(21° 26' 30.1056" N, 82° 3' 34.4628" E)	13.4	2 Lane	LHS /RHS
<b>TOTAL LENGTH</b>								<b>13.40</b>		

*[Signature]*  
 Sub-Divisional Officer  
 N.H. Sub-Division P.W.D. No. .  
 RAIPUR (C.G.)

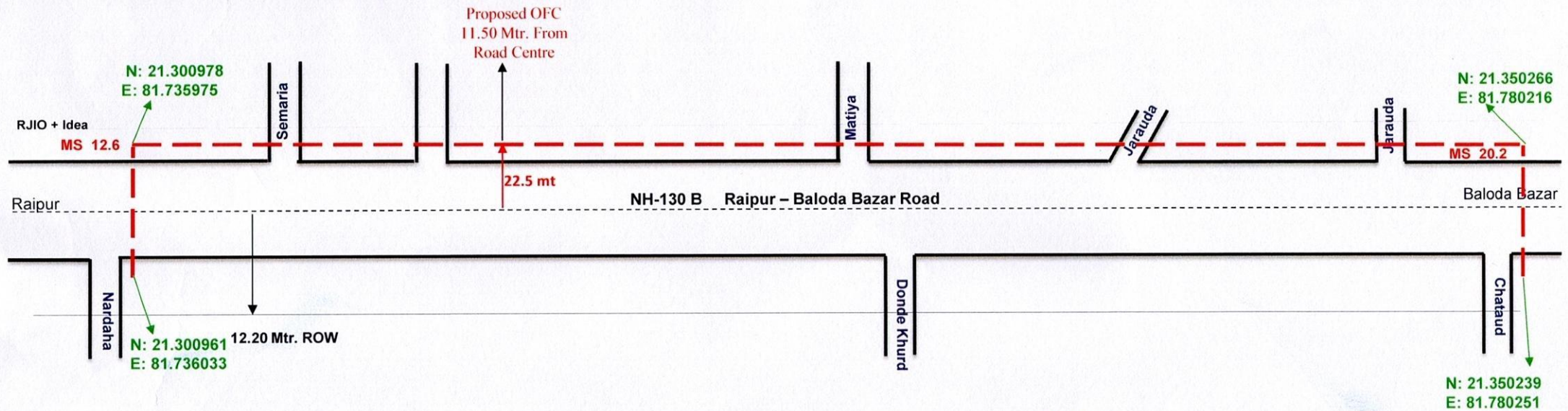
*[Signature]*  
 Executive Engineer  
 National Highway Division  
 P.W.D., RAIPUR (C.G.)





**Line Diagram of NH-130 B Raipur-Balodabazar Road**  
**CH: Village Nardaha Turning MS-12.6 to Village Seja Turning MS-50 (Total 13.4 Km)**  
**for OFC Cable Laying by CHIPS for Bharat Net\_ Arang Block**

Annexure – 13



**Length = 7.8 Km**

Total Length = 7800 Mtr.  
 PIT = 1.5 Mtr. X 1.50 Mtr. = 2.25 Sq.Mtr.  
 PIT Depth = 1.65 Mtr.  
 PIT Distance = 200 Mtr. (each)  
 Total No. of PIT = 39 + 2 Crossing = 41

Executive Engineer  
 National Highway Division  
 P.W.D., RAIPUR (C.G.)

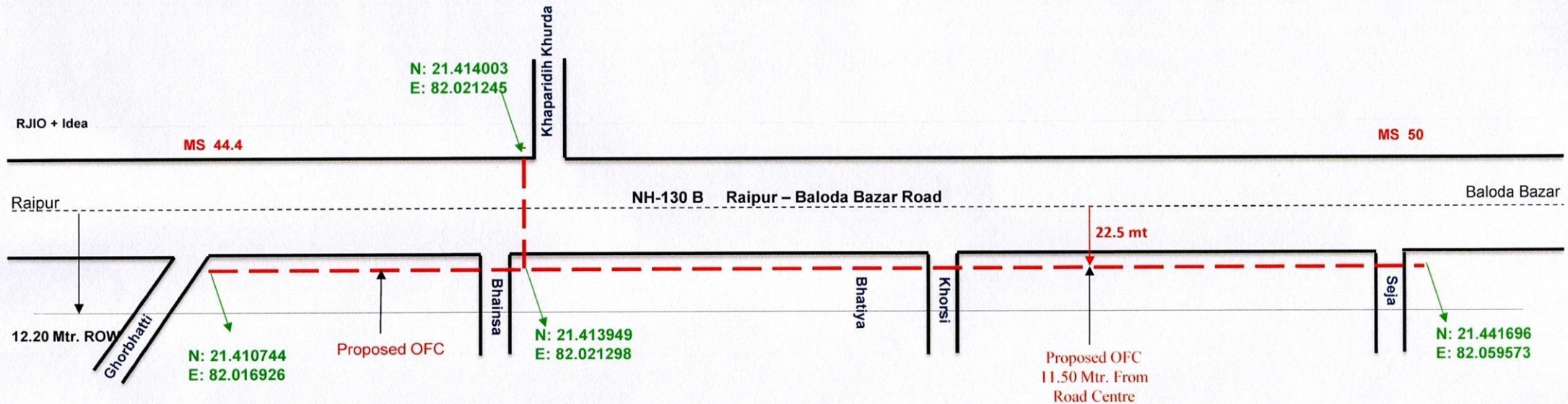
Sub-Divisional Officer  
 N.H. Sub-Division P.W.D. No.1  
 RAIPUR (C.G.)

**NOTE ALL DIMENSION IN M.  
 NOT TO SCALE**  
 For, Chhattisgarh Infotech Promotion Society  
 Authorized Signatory





**Line Diagram of NH-130 B Raipur-Balodabazar Road**  
**CH: Village Nardaha Turning MS-12.6 to Village Seja Turning MS-50 (Total 13.4 Km)**  
**for OFC Cable Laying by CHIPS for Bharat Net\_ Arang Block**



**Length = 5.6 Km**

Total Length = 5600 Mtr.  
 PIT = 1.5 Mtr. X 1.50 Mtr. = 2.25 Sq.Mtr.  
 PIT Depth = 1.65 Mtr.  
 PIT Distance = 200 Mtr. (each)  
 Total No. of PIT = 28 + 1 Crossing = 29

*[Signature]*  
 Executive Engineer  
 National Highway Division  
 P.W.D., RAIPUR (C.G.)

*[Signature]*  
 Sub-Divisional Officer  
 N.H. Sub-Division P.W.D. No.1  
 RAIPUR (C.G.)

**NOTE ALL DIMENSION IN M.**  
**NOT TO SCALE**  
 For, Chhattisgarh Infotech Promotion Society

