

भारत सरकार सड़क परिवहन एवं राजमार्ग मन्त्रालय	 सत्यमेव जयते	Telephone: 0771 - 2436637, Telefax: 0771- 2436637
क्षेत्रीय कार्यालय एन.एच. कैम्पस, पेंशन बाड़ा रायपुर, छत्तीसगढ़ - 492 001		Government of India Ministry of Road Transport & Highways
		Office of the Regional Officer, NH Campus, Pension Bada, Raipur, Chhattisgarh - 492 001
RO/CG/OFC/BharatNet/NH-43/Surguja/19-20/27/998		Dated 13.01.2020

Invitation of public comments

Sub: Permission for laying underground Optical Fiber Cable from Ch.392.80 to Ch.404.30, Ch.417 to Ch.426, Ch.426 to Ch.434, section of NH-43 in District-Surguja, Chhattisgarh - Reg.

The Chief Engineer, NH Zone, Raipur vide letter No.2692/कार्य/मु.अ./रा.रा./रायपुर, दिनांक 17.12.2019 has forwarded therewith a proposal in this office for permission to lay Optical Fiber Cable at the locations as mentioned in the above subject.

2. As per Ministry's Circular No. RW/NH-33023/29/2015/S&R(R) dated 22.11.2016, the Highway Administration will make available the proposal seeking permission for utility services for public comments for 30 days on ground of public interest.

3. In view of the above, the comments of public are invited on captioned proposal and the same should reach to below mentioned address/Email ID till 30 days from the date of uploading which no comments will be considered.

The Regional Officer,
Regional Office, M/oRT&H
NH Campus, Pension Bada,
Raipur, Chhattisgarh - 492 001

Email Id: elorapur@rediffmail.com, romorthraipur@gmail.com

4. This is issued with the approval of Highway Administration-cum-Regional Officer, MoRT&H, Raipur.


(Shreya Pipri),

Asstt. Executive Engineer
For Regional Officer

Copy to:-

- Senior Technical Director, NIC, Transport Bhawan, New Delhi - 110001 for uploading on Ministry's website.
- The Chief Engineer (NH), PWD, Pension Bada, Raipur.
- The Executive Engineer (NH), NH Division, PWD, Ambikapur.
- The CEO (CHiPS), O/o CHiPS SDC Building, Civil Lines, Raipur Chhattisgarh


Annexure-02

Road Name	Katni-Gumla Road
Authority Name	National Highway
National Highway No.	NH-43

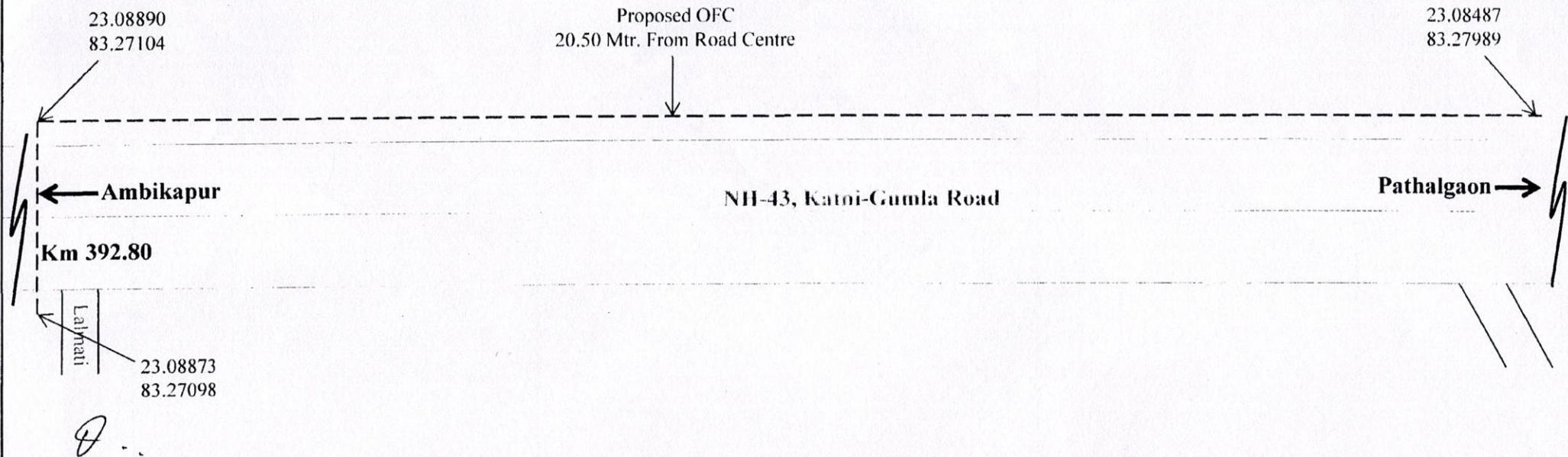
DETAILS OF NATIONAL HIGHWAY FOR ROW APPLICATION

NH No.	Section Name and District	Start Point			End Point			ROW Length	Lane	Proposed OFC
		Chainage	Landmark	Lat & Long	Chainage	Landmark	Lat & Long			
43	Lundra Block, District-Surguja	Km 392.80	Lalmati Village	23° 5' 20.0394" 83° 16' 15.7434"	Km 404.30	Silsila Village	23° 1' 49.116" 83° 22' 10.056"	12.80	2 Lane	LHS/RHS
43	Batauli Block, District-Surguja	Km 417.00	Belkota Village	23° 1' 2.496" 83° 22' 55.668"	Km 426.00	Vishnupur Village	22° 51' 25.9554" 83° 28' 10.596"	17.50	2 Lane	LHS/RHS
43	Mainpat Block, District-Surguja	Km 426.00	Vishnupur Billage	22° 51' 34.7394" 83° 28' 5.16"	Km 434.00	Sontarai Village	22° 48' 1.1874" 83° 29' 3.8394"	7.90	2 Lane	LHS/RHS
Total								38.20		





 Reinforced by
 Row
 7000228616

LINE DIAGRAM OF NH-43, KATANI-GUMLA ROAD
BETWEEN MS:KM 392.80 LALMATI VILLAGE TO MS:KM 404.30 SILSILA VILLAGE
TOTAL SECTION LENGTH APPLIED FOR 12.80 KM
(OFC LAYING BY CHIPS FOR BHARAT NET PROJECT – LUNDRA BLOCK)

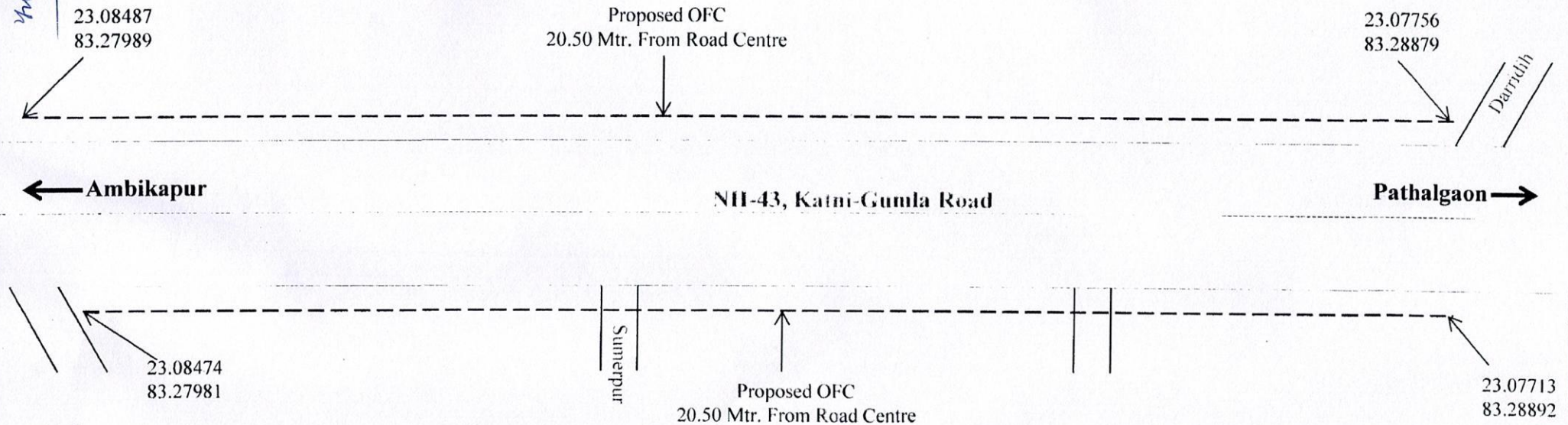


Total Length = 1.00 Km + 0.10 Km = 1.10 Km

NOTE ALL DIMENSION IN M. NOT TO SCALE
For, Chhattisgarh Infotech Promotion Society


Authorized Signatory

LINE DIAGRAM OF NH-43, KATANI-GUMLA ROAD
BETWEEN MS:KM 392.80 LALMATI VILLAGE TO MS:KM 404.30 SILSILA VILLAGE
TOTAL SECTION LENGTH APPLIED FOR 12.80 KM
(OFC LAYING BY CHIPS FOR BHARAT NET PROJECT – LUNDRA BLOCK)



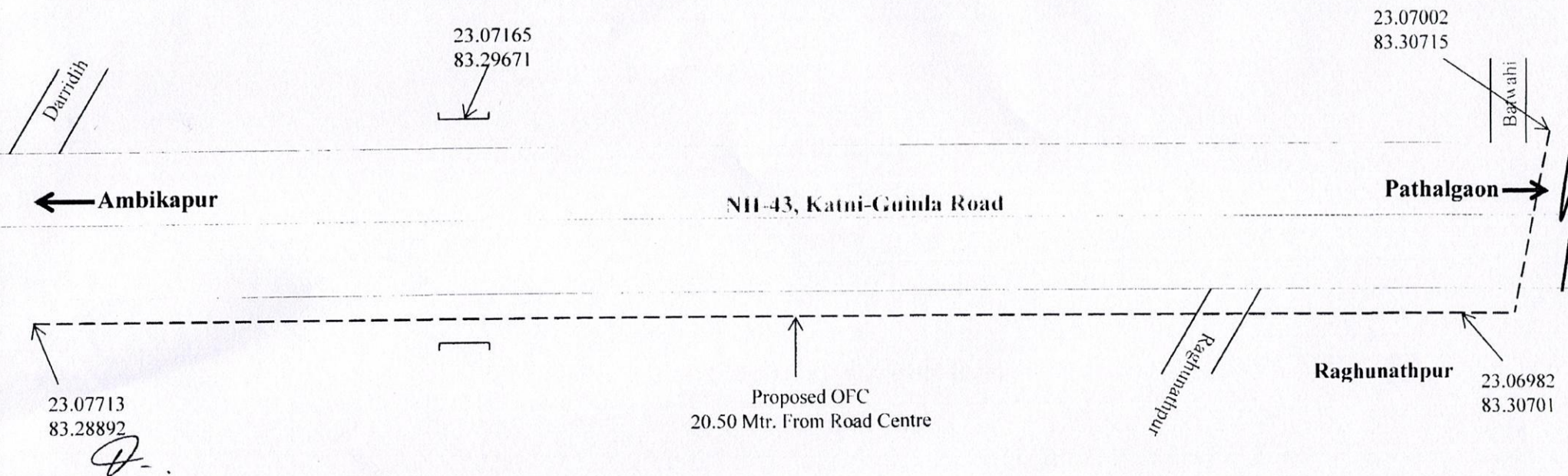
Total Length = 1.20 Km + 1.20 Km = 2.40 Km

NOTE ALL DIMENSION IN M. NOT TO SCALE
 For, Chhattisgarh Infotech Promotion Society

[Signature]
 Authorized Signatory


CLS
[Signature]
AF

LINE DIAGRAM OF NH-43, KATANI-GUMLA ROAD
BETWEEN MS:KM 392.80 LALMATI VILLAGE TO MS:KM 404.30 SILSILA VILLAGE
TOTAL SECTION LENGTH APPLIED FOR 12.80 KM
(OFC LAYING BY CHIPS FOR BHARAT NET PROJECT – LUNDRA BLOCK)

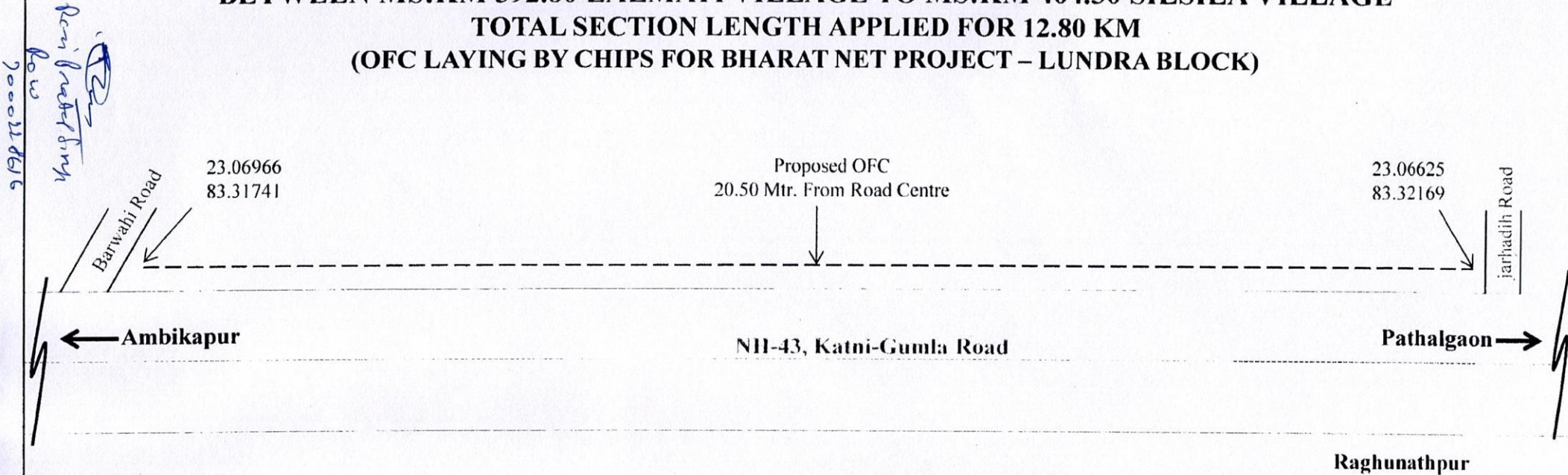


Total Length = 2.10 Km + 0.10 Km = 2.20 Km

NOTE ALL DIMENSION IN M. NOT TO SCALE
For, Chhattisgarh Infotech Promotion Society



Authorized Signatory


**LINE DIAGRAM OF NH-43, KATANI-GUMLA ROAD
BETWEEN MS:KM 392.80 LALMATI VILLAGE TO MS:KM 404.30 SILSILA VILLAGE
TOTAL SECTION LENGTH APPLIED FOR 12.80 KM
(OFC LAYING BY CHIPS FOR BHARAT NET PROJECT – LUNDRA BLOCK)**




Total Length = 0.60 Km

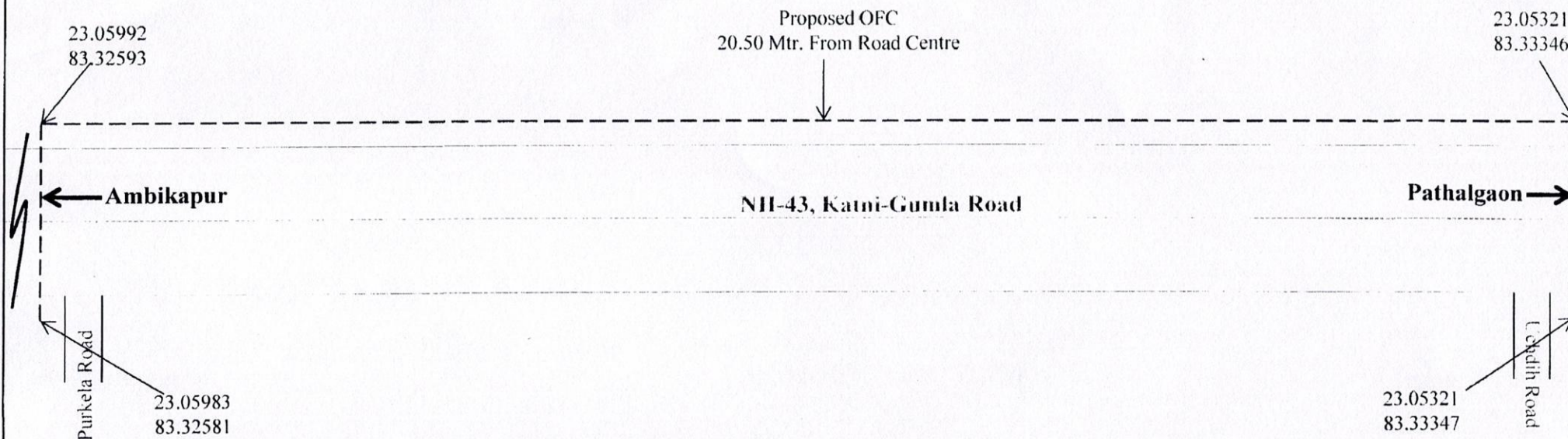
NOTE ALL DIMENSION IN M. NOT TO SCALE
For, Chhattisgarh Infotech Promotion Society


Authorized Signatory

c/s

SIR

c/s

DS

LINE DIAGRAM OF NH-43, KATANI-GUMLA ROAD
BETWEEN MS:KM 392.80 LALMATI VILLAGE TO MS:KM 404.30 SILSILA VILLAGE
TOTAL SECTION LENGTH APPLIED FOR 12.80 KM
(OFC LAYING BY CHIPS FOR BHARAT NET PROJECT – LUNDRA BLOCK)

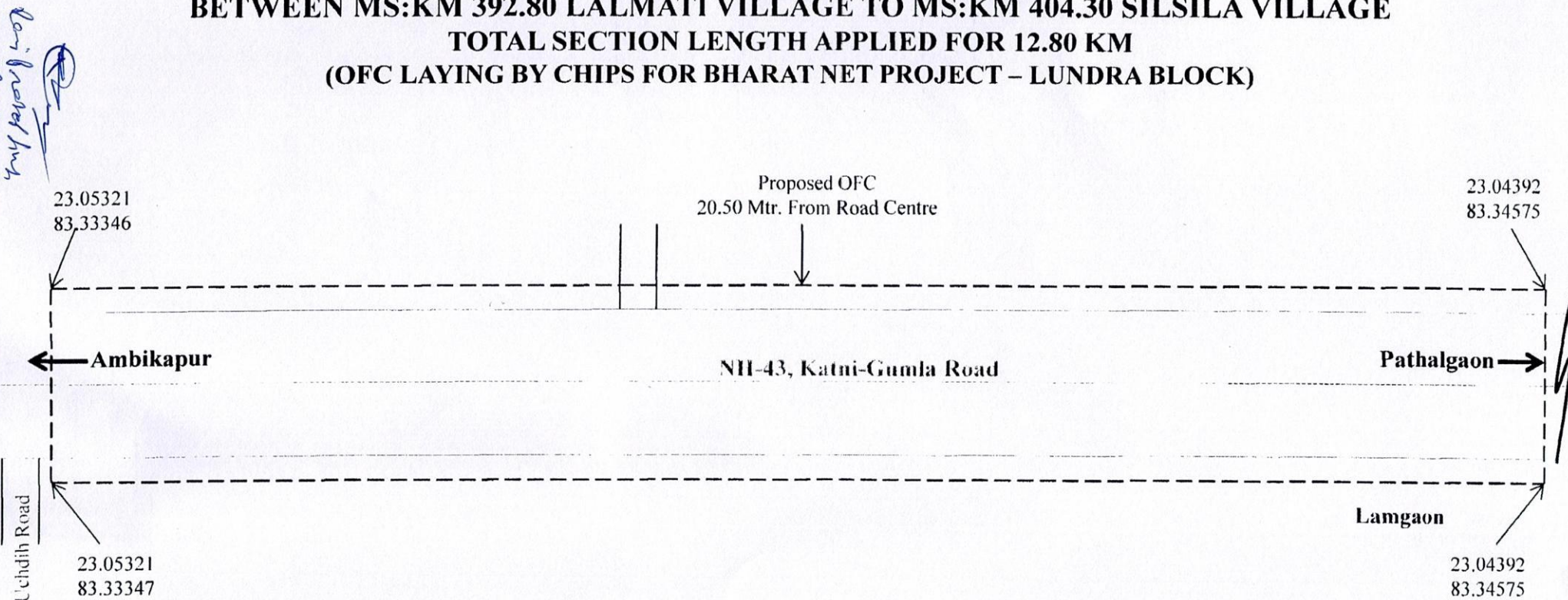


Total Length = 1.10 Km + 0.20 Km = 1.30 Km

NOTE ALL DIMENSION IN M. NOT TO SCALE
For, Chhattisgarh Infotech Promotion Society

Authorized Signatory

LINE DIAGRAM OF NH-43, KATANI-GUMLA ROAD
BETWEEN MS:KM 392.80 LALMATI VILLAGE TO MS:KM 404.30 SILSILA VILLAGE
TOTAL SECTION LENGTH APPLIED FOR 12.80 KM
(OFC LAYING BY CHIPS FOR BHARAT NET PROJECT – LUNDRA BLOCK)

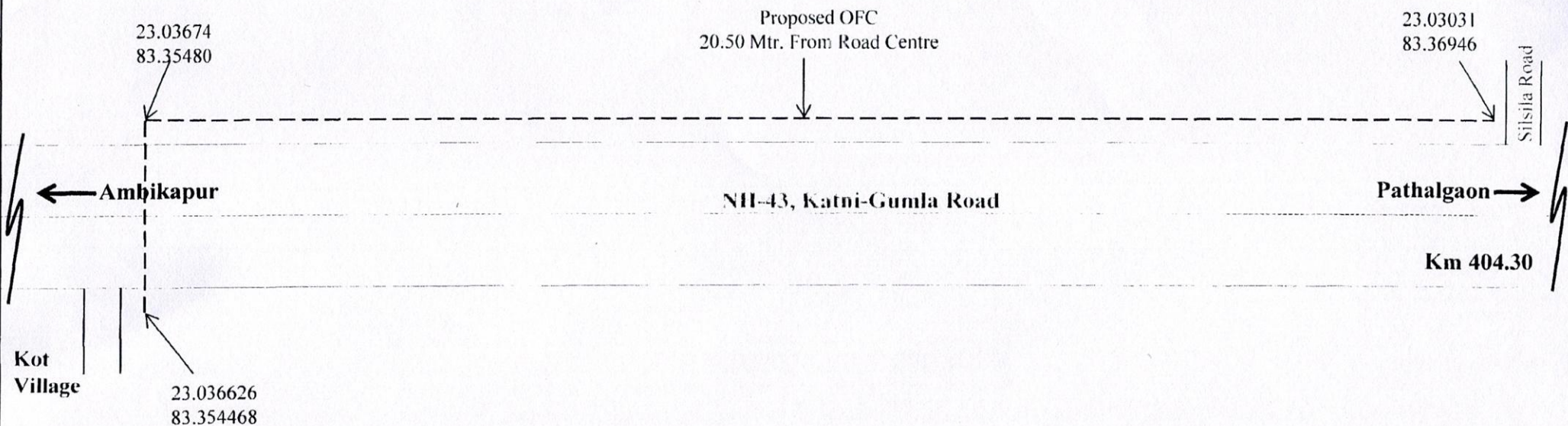


Total Length = 1.60 Km + 1.60 Km + 0.20 Km = 3.40 Km

NOTE ALL DIMENSION IN M. NOT TO SCALE
 For, Chhattisgarh Infotech Promotion Society

Authorized Signatory

LINE DIAGRAM OF NH-43, KATANI-GUMLA ROAD
BETWEEN MS:KM 392.80 LALMATI VILLAGE TO MS:KM 404.30 SILSILA VILLAGE
TOTAL SECTION LENGTH APPLIED FOR 12.80 KM
(OFC LAYING BY CHIPS FOR BHARAT NET PROJECT – LUNDRA BLOCK)

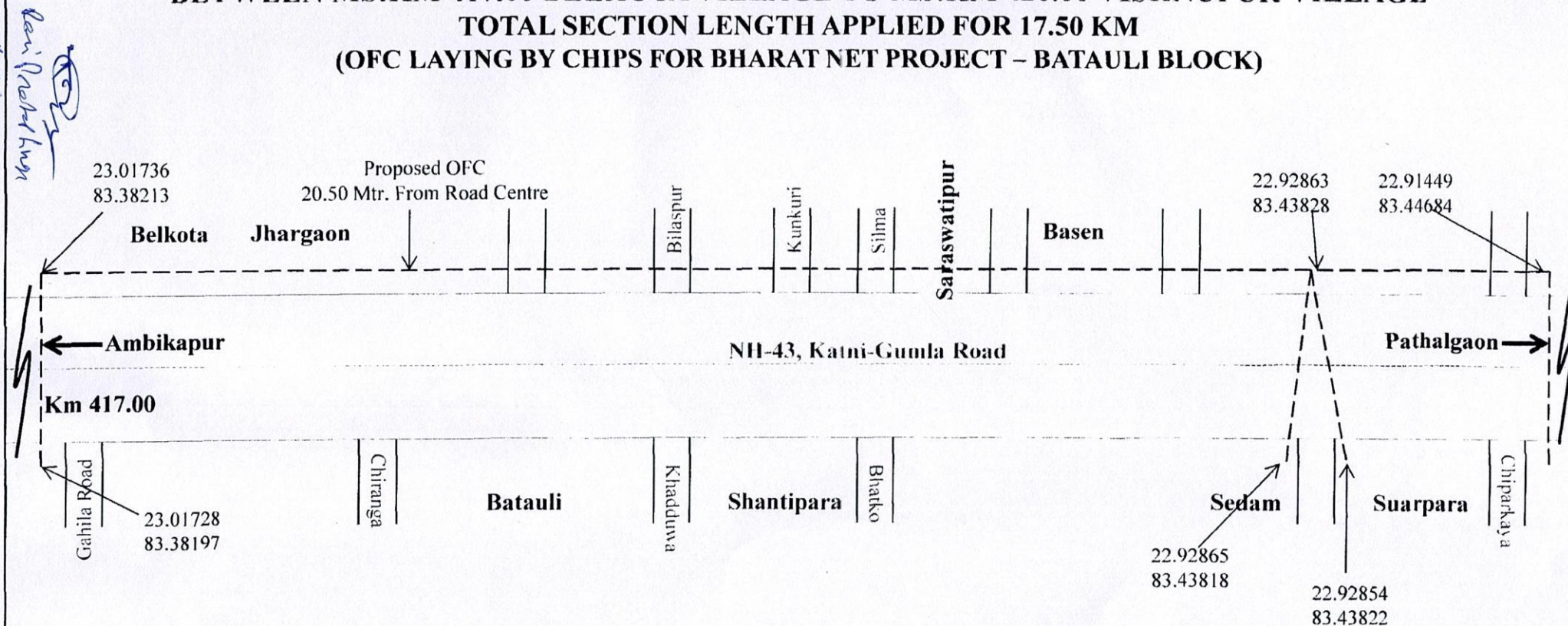


Total Length = 1.70 Km + 0.1 Km = 1.80 Km

NOTE ALL DIMENSION IN M. NOT TO SCALE
For, Chhattisgarh Infotech Promotion Society

Authorized Signatory

LINE DIAGRAM OF NH-43, KATANI-GUMLA ROAD
BETWEEN MS:KM 417.00 BELKOTA VILLAGE TO MS:KM 426.00 VISHNUPUR VILLAGE
TOTAL SECTION LENGTH APPLIED FOR 17.50 KM
(OFC LAYING BY CHIPS FOR BHARAT NET PROJECT - BATAULI BLOCK)



Total Length = 13.60 + 0.40 Km = 14.00 Km

NOTE ALL DIMENSION IN M. NOT TO SCALE
 For, Chhattisgarh Infotech Promotion Society

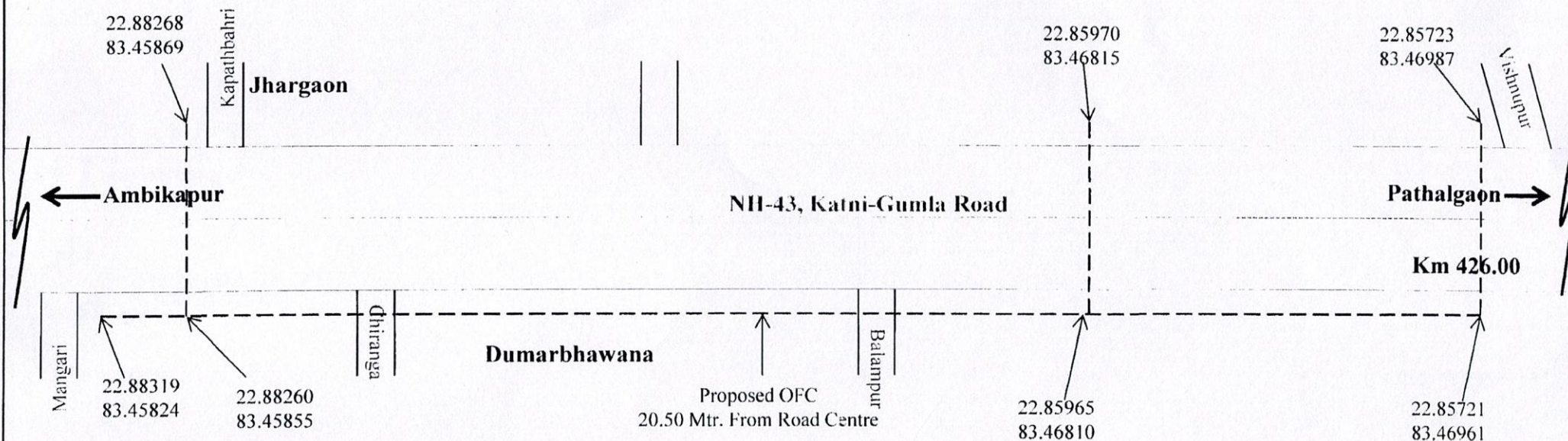
Handwritten signature
 Authorized Signatory

Handwritten: "d/s"

Handwritten: "CU"

Handwritten: "AE"

LINE DIAGRAM OF NH-43, KATANI-GUMLA ROAD
BETWEEN MS:KM 417.00 BELKOTA VILLAGE TO MS:KM 426.00 VISHNUPUR VILLAGE
TOTAL SECTION LENGTH APPLIED FOR 17.50 KM
(OFC LAYING BY CHIPS FOR BHARAT NET PROJECT – BATAULI BLOCK)




Total Length = 3.20 Km + 0.30 Km = 3.50 Km

NOTE ALL DIMENSION IN M. NOT TO SCALE
 For, Chhattisgarh Infotech Promotion Society

Authorized Signatory

Total Length = 7.60 Km + 0.30 Km = 7.90 Km



CS

 RE

Authorized Signatory

Form-A

Form for inviting public comments on the application for relaxation in the guidelines/norms for access permission to fuel stations, private properties, rest areas complexes and other such facilities along National Highways

The comments by the general public needs to be given within 60 days of uploading the online application for comments.

<u>Sl. No.</u>	<u>Item</u>	<u>Details</u>
1.	Name of the person who is desiring to give comments	
2.	Address of the person	
3.	Details of the application for access permission against which comments are being given (name of applicant and other details like site address etc.)	
	a) Application No.	
	b) Name of Applicant (who applied to access permission)	
	c) Details of Application	
4.	Whether the specific permission, if given, shall cause any damage to Highways? If yes, please give details.	
5.	Whether specific permission, if given, shall adversely affect safety and convenience of the traffic on the Highways? If yes, please give the details.	
6.	Whether specific permission, if given, shall adversely affect hygiene or cause nuisance and pollution on the Highways? If yes, please give the details.	