



भारतीय राष्ट्रीय राजमार्ग प्राधिकरण

(सड़क परिवहन एवं राजमार्ग मंत्रालय, भारत सरकार)

NATIONAL HIGHWAYS AUTHORITY OF INDIA

(Ministry of Road Transport and Highways, Govt. of India)

क्षेत्रीय कार्यालय / REGIONAL OFFICE

ई-6/47, स्मृति परिसर, साईबोर्ड के पास, अरेरा कॉलोनी, भोपाल (म.प्र.)-462016

E-6/47, Smriti Parisar, Near Sai Board, Arera Colony, Bhopal (M.P.)-462016

दूरभाष/Phone: 0755-2426638, फैक्स/Fax: 0755-2426698, ई-मेल/E-mail ID: robhopal@nhai.org



भाराराप्रा/क्षे.का.म.प्र./आगरा-ग्वालियर/Gas Pipeline/2025/55579 दिनांक 10.10.2025

Invitation of Public Comments/ सार्वजनिक टिप्पणियों का आमंत्रण

विषय: राजस्थान राज्य के धौलपुर में एनएच-03 के किमी 55.290 (गुलाब बाग सर्कल) क्षेत्र में प्रस्तावित 4 इंच (125 मिमी) व्यास एमडीपीई/स्टील अंडर ग्राउंड प्राकृतिक गैस पाइपलाइन बिछाने की अनुमति।

संदर्भ: परियोजना निदेशक-ग्वालियर का ई-फाईल नं. 291110.

1. परियोजना निदेशक, पीआईयू-ग्वालियर, भाराराप्रा द्वारा ई-ऑफिस क्रमांक 291110 के माध्यम से राजस्थान राज्य के धौलपुर में एनएच-03 के किमी 55.290 (गुलाब बाग सर्कल) क्षेत्र में प्रस्तावित 4 इंच (125 मिमी) व्यास एमडीपीई/स्टील अंडर ग्राउंड प्राकृतिक गैस पाइपलाइन बिछाने की अनुमति हेतु प्रस्ताव प्रस्तुत किया है।
2. PD, PIU-Gwalior, NHAI vide e-office no. 291110 has submitted the proposal Permission for Laying of 4 - inch (125mm) diameter MDPE/Steel Under Ground Natural Gas Pipeline crossing at NH-03, Ch-55.290 (Gulab Bagh Circle), at Dholpur, Rajasthan.
3. मंत्रालय के कार्यालय ज्ञापन संख्या OM No. RW/NH-33044 S&R (R) dated 22.11.2016 के अनुसार, दावे और आपत्तियां (सार्वजनिक असुविधा, सुरक्षा और सामान्य सार्वजनिक हित के आधार पर) मांगने के लिए आवेदन को 30 दिनों के लिए सार्वजनिक डोमेन में रखा जाएगा।

As per Ministry vide OM No. RW/NH-33044 S&R (R) dated 22.11.2016, the application shall be put out in public domain for 30 days for seeking claims and objections (on ground of public inconvenience, safety and general public interest).


4. तदनुसार, दावे और आपत्तियां मांगने के लिए उपरोक्त प्रस्ताव (आवेदन की प्रति संलग्न) पर 30 दिनों के भीतर (यानी 09.11.2025 तक) सार्वजनिक पोर्टल (यानी MoRTH की वेबसाइट (www.morth.nic.in)) पर जनता की टिप्पणियां आमंत्रित की जाती हैं, जिसके बाद किसी भी टिप्पणी पर विचार नहीं किया जाएगा। टिप्पणी आमंत्रित करने वाले प्राधिकारी का पता इस प्रकार है:

5. Accordingly, the public comments are hereby invited on the above proposal (copy of application enclosed) for seeking claims and objections within 30 days (i.e., by 09.11.2025) on public portal (i.e. website of MoRTH (www.morth.nic.in)) beyond which no comments will be considered. The address of comments inviting authority is as under:

42

राजमार्ग प्रशासक, क्षेत्रीय अधिकारी कार्यालय भारतीय राष्ट्रीय राजमार्ग प्राधिकरण, ई-6/47, स्मृति परिसर, साई बोर्ड अरेरा कॉलोनी के पास, भोपाल (मप्र)-462016	The Highway Administrator O/o Regional Officer, National Highways Authority of India E-6/47, Smriti Parisar, Near Sai Board Arera Colony, Bhopal (MP)-462016
--	--

यह पत्र राजमार्ग प्रशासक सह क्षेत्रीय अधिकारी के अनुमोदन उपरान्त जारी किया जा रहा है।


(रामविलास पटेल)
प्रबंधक (तक.)

संलग्न: उपरोक्तानुसार।

प्रतिलिपि:

1. वेब एडमिन, भा.रा.रा.प्रा., मुख्यालय, नई दिल्ली की ओर सर्वजनिक टिप्पणियों के लिए भा.रा.रा.प्रा. की वेबसाइट पर अपलोड करने के अनुरोध के साथ।
2. वरिष्ठ तकनीकी निदेशक, एनआईसी, परिवहन भवन, नई दिल्ली की ओर सार्वजनिक टिप्पणियों के लिए सड़क परिवहन की वेबसाइट पर अपलोड करने के अनुरोध के साथ।
3. परियोजना निदेशक, पकाई-ग्वालियर (म.प्र.) की ओर सूचनार्थ प्रेषित।
4. सहायक महाप्रबंधक, धौलपुर सीजीडी प्राइवेट लिमिटेड, धौलपुर राजस्थान की ओर सूचनार्थ प्रेषित।

CHECK- LIST

Guidelines for processing the proposal for laying of Utility line in the land along/across National Highways vested with NHAI.

Ministry Circular No-RW/NH 330044/29/2015/S&R® Dated 22/11/2016.

General Information

Sr. No.	Description	Information /Status
1	Name and Address of the Applicant/Agency	Dholpur CGD Pvt. Ltd. 2nd Floor Gopal Complex Nursing Road ICICI Bank Toph Tiraha, Dholpur, Rajasthan (328001)
2	National Highway Number	NH 03
3	State	Rajasthan
4	Location	Gulab Bagh Circle (Across)
5	Chainage in KM	Crossing at CH: 55.290
6	Length In Meters	60 Mtrs.
7	Width of available ROW in both side	NA
8	Side of NH (Right side of NH towards increasing chainage/Km direction)	ACROSS: CH: 55.290
9	Name of Highway Authority of NHAI	National Highways Authority of India (NHAI) D – 81, Sirol Rd, Kailash Nagar, Govindpuri, Gwalior, Madhya Pradesh (474011)
10	Highway Administration address	Project Director NHAI, Gwalior



प्रबंधक (तक.)
Manager (Tech.)
प्र.का.ई. (PIU)-भा.रा.रा.भा. (NHAI)
गुवालिपूर (म.प्र.)

परियोजना निदेशक
PROJECT DIRECTOR
प्र.का.ई. (PIU)-भा.रा.रा.भा. (NHAI)
गुवालिपूर (म.प्र.)

Site Engineer
NHA, PIU,
Gwalior (M.P.)

Sr. No	Item	Measurement. Observations as per site conditions	MORTH Norms	Whether complying with MORTH Norms
1	Details of already laid utility service, if any	No		Complying
2	Whether up-gradation of the stretch in near future is proposed or not	No		N/A
	If yes, provision of utility adversely affects the plan of upgradation.		No effect plan of up-gradation.	
3	Laying of the utility service along the National Highways.	No		
3.1.	Location of proposed utility service along the stretch	N/A		N/A
3.2	Depth of top of utility service from ground level	N/A	N/A	N/A
3.3	Mechanism for crossing water channel	N/A	N/A	N/A
3.4	Whether ROW is restricted in this stretch?	N/A		N/A
3.4.1	If yes, whether provision of land acquisition is required to lay utility	N/A		N/A
	(a) If yes, whether undertaking for land acquisition along with relevant L.A. details has been furnished	N/A		N/A
3.4.2	Width of concrete duct, if utility services are proposed to be laid in concrete ducts	N/A	N/A	N/A
4	Laying of utility services across the NH			
4.1	Whether Existing drainage structures is allowed to carry the utility lines.	NO	Not to be allowed	YES
4.2	Proposed crossing of utility service	@KM 55.290 Perpendicular to NH	Perpendicular to NH	Complying

Fary

[Signature]

SITE ENGINEER
NHAI, PIU,
GWALIOR (M.P.)

CGD PRIVATE LIMITED

[Signature]

Manager (Tech.)
NHAI, PIU, Bhopal (M.P.)

[Signature]

PROJECT DIRECTOR
NHAI, PIU, Bhopal (M.P.)

Sr. No	Item	Measurement. Observations as per site conditions	MORTH Norms	Whether complying with MORTH Norms
4.3	Type of casing pipe/conduit carrying the utility line.	STEEL	Steel, cast iron, or reinforced cement concrete and have adequate strength	Complying
4.4	Whether ends of the casing/conduit pipe are sealed from the outside	SEALED	Sealed	Complying
4.5	Length of casing/conduit pipe crossing NH.	30 M Each	Extend from drain to drain in cuts and toe to toe of slope in the fills	Complying
4.6	Depth of top of the casing/conduit pipe.	Minimum 2.5 M	At least 1.2 m below the top of subgrade	Complying
4.7	Crossing method in case of CC pavement.	HDD/Boring	Only boring method (HDD)	Complying
4.8	Horizontal and vertical clearances in case utilities are allowed overhead,	N/A (Underground Only)	In accordance with IRC codes.	N/A
5	Document / Drawings enclosed with the proposal	Yes Enclosed		
5.1	Cross-Section showing the size of trench for open trenching method		Enclosed, if applicable	
	(a) Trench width	N/A	N/A	N/A
	(b) Filling of trench	N/A	N/A	N/A
	(c) location of trench	N/A	N/A	N/A

9/10/25
 SITE ENGINEER
 NHAI, PIU,
 GWALIOR (M.P.)



[Signature]
 Manager (Tech.)
 प्र.का.सं. (PIU)-भा.रा.वि.भा. (NHAI)
 राविलस (म.प्र.)

[Signature]
 PROJECT DIRECTOR
 प्र.का.सं. (PIU)-भा.रा.वि.भा. (NHAI)
 राविलस (म.प्र.)

Sr. No	Item	Measurement. Observations as per site conditions	MORTH Norms	Whether complying with MORTH Norms
5.2	Cross section showing the size of pit and location of conduit for HDD method	Yes Enclosed	Enclosed, if applicable	Complying
5.3	Strip plan/ Route plan showing utility line, chainage, width of ROW, distance of proposed utility from the edge of ROW, important mile stone, intersections, cross drainage works etc.	Yes Enclosed	Enclosed	Complying
5.4	Plan and profile drawing of stretch showing cross section of road at 20m distance along with ROW and proposed utility	Yes Enclosed	Enclosed	Complying
6	Methodology for laying of utility line	Yes Enclosed	Enclosed	Complying
7	Draft License Agreement is as per Ministry guidelines vide letter No. RW/NH-34044/29/2015/S&R (R) dated 22.11.2016 and signed by two witnesses	Yes Enclosed	Enclosed	Complying
8	License fees in Favor of MoRTH RPAO Gwalior	Will be submitted	As per Ministry vide circular no. RE/NH-33044/29/2015/S& (R)dated 22.11.2016	
9	Whether Bank Guarantee has been obtained	Yes	As per Ministry vide circular no. RE/NH-33044/29/2015/S&(R)dated 22.11.2016	
	(a) If yes, whether Confirmation of BG has been obtained as per MoRTH/NHAI guidelines	Yes		
10	Affidavit / Undertaking from the Applicant for			
10.1	Undertaking for not to damage other existing utility, if damaged then to pay the losses to either to MoRTH/NHAI or to the concerned agency.	Enclosed	Enclosed	Complying
10.2	Undertaking for renewal of Bank Guarantees and when asked by NHAI/ MoRTH	Enclosed	Enclosed	Complying
10.3	Undertaking for confirming all of standard condition of MoRTH/NHAI guidelines.	Enclosed	Enclosed	Complying

Sr. No	Item	Measurement. Observations as per site conditions	MORTH Norms	Whether complying with MORTH Norms
10.4	Undertaking for shifting of utility as and when asked by MoRTH/ NHAH within a month at their own cost.	Enclosed	Enclosed	Complying
10.5	Undertaking for indemnity against all damages and claims.	Enclosed	Enclosed	Complying
10.6	Undertaking for management of traffic movement during laying of utility line without hampering the traffic.	Enclosed	Enclosed	Complying
10.7	Undertaking that If any claim is raised by the Concessionaire/contractor then the same has to be paid by the applicant	Enclosed	Enclosed	Complying
10.8	Undertaking that the applicant has obtained various safety clearances from the representative authorities such as directorate of Electricity, Chief controller of Explosives, Petroleum and Explosive Safety Organization, Oil Industry Safety Directorate, State/Central Pollution Control Board and any other statutory clearance s applicable, before applying to Highway Administration	Enclosed	Enclosed	Complying

The Right of the Way (ROW) of the National Highway available is 20 M & 20 M.

The above particulars along with the drawings and documents have been verified and certified as correct as per prevailing site conditions.

Name, Designation & Signature of the Authorized representative of Applicant

Name, Designation & Signature of the Authorized representative of NHAH


SITE ENGINEER
NHAH, PIU,
Gwalior (MP.)

प्रबंधक (तक.)
Manager (Tech.)
प.का.ई. (PIU)-भा.रा.रा.प्रा. (NHAH)
ग्वालियर (म.प्र.)


परियोजना निदेशक
PROJECT DIRECTOR
प.का.ई. (PIU)-भा.रा.रा.प्रा. (NHAH)
ग्वालियर (म.प्र.)

CERTIFICATE

1. Undersigned has examined the proposal of the applicant for laying of proposed 4" Steel Natural Gas Pipeline Across KM 55.290 on NH-03 (Gwalior – Agra Highway) to develop city gas distribution network in Dholpur District & its surrounding areas and confirm that the all standard conditions issued vide Ministry circular No: RW/NH-33044/29/2015/S&(R) dated 22.11.2016 has been followed.
2. It is certified that any other location of utility line would be extremely difficult and unreasonable costly and installation of utility line within ROW will not adversely affect the design, stability & traffic safety of the highway nor the likely future improvement such as widening of the carriageway, easing of curve etc.
3. I will ensure supervision of the work of laying of utility and ensure that the defects in road portion after laying of utility are corrected.
4. I will notify/forfeit the BG for claims for damages done/disruption in working, if any.
5. I will ensure that proposed permission is entered in the register of records
6. The record of previous approval, if any has been considered and copy of same is enclosed with the proposal.



**[Name Designation and signature of
concerned field authority of
NHAI/PWD/BRO]**


 प्रबंधक (तक.)
 Manager (Tech.)
 प.का.ई. (PIU)-भा.रा.रा.प्रा. (NHAI)
 ग्वालियर (म.प्र.)
 SITE ENGINEER
 NHAI, PIU,
 GWALIOR (M.P.)

परियोजना निदेशक
 PROJECT DIRECTOR
 प.का.ई. (PIU)-भा.रा.रा.प्रा. (NHAI)
 ग्वालियर (म.प्र.)