



# भारतीय राष्ट्रीय राजमार्ग प्राधिकरण

दूरभाष :-0177-2830419

सड़क परिवहन और राजमार्ग मंत्रालय, भारत सरकार

## NATIONAL HIGHWAYS AUTHORITY OF INDIA

(Ministry of Road Transport and Highways, Govt. of India)

Regional Office, Himachal Pradesh, House No: 1, Rishikesh Sadan, Shanti Kutia, Chakkar, Shimla, Distt.- Shimla 171005 H.P

म्हंपस पक :- [ronhaihp@gmail.com](mailto:ronhaihp@gmail.com) & [rohimalchalpradesh@nhai.org](mailto:rohimalchalpradesh@nhai.org)

NHAI/RO/HP/11011/62/Access-Per/2019/8048

11 Feb, 2020

### Invitation of Public Comments

**Sub:** Proposal for access permission to Existing Private Property at Chainage 143/530 on NH-22 (New NH-05) on the land said to be owned by Sh. Ravinder Kumar at Kh. No 1520/681 at Mohal Kareru Teh. & Distt. Shimla (H.P). - **Relaxation regarding.**

Please find enclosed herewith the proposal seeking access permission for the above-mentioned existing private property. The proposal has examined and it has found that the proposal requires relaxation of norms as prescribed by the Ministry.

2. As per guidelines issued by the Ministry's vide circular no. RW/NH- 33023/ 19/99-DO-III dated 16.03.2016, the Highway Administrator will make available the relaxation application for public comments, and the comments will be invited within 60 days from the day of uploading in the format enclosed as Form 'A'.

3. In view of above, comments of the public on the above relaxation proposal is invited on the address below mentioned.

#### Regional Office

Himachal Pradesh,

House No: 1, Rishikesh Sadan,

Shanti Kutia, Chakkar, Shimla,

Distt. - Shimla 171005 H.P

Email id: - [ronhaihp@gmail.com](mailto:ronhaihp@gmail.com)

Encls: As Above.

S. Gursewak Singh Sangha  
Regional Officer  
Himachal Pradesh

#### Copy to: -

1. Senior Technical Director, NIC for uploading on the Ministry's website. [mansoor@nic.in](mailto:mansoor@nic.in); [pk.jain@nic.in](mailto:pk.jain@nic.in).
2. Project Director, PIU-Shimla, NHAI. 171005, H.P.



# भारतीय राष्ट्रीय राजमार्ग प्राधिकरण

दूरभाष :-0177-2830419

सड़क परिवहन और राजमार्ग मंत्रालय, भारत सरकार

## NATIONAL HIGHWAYS AUTHORITY OF INDIA

(Ministry of Road Transport and Highways, Govt. of India)

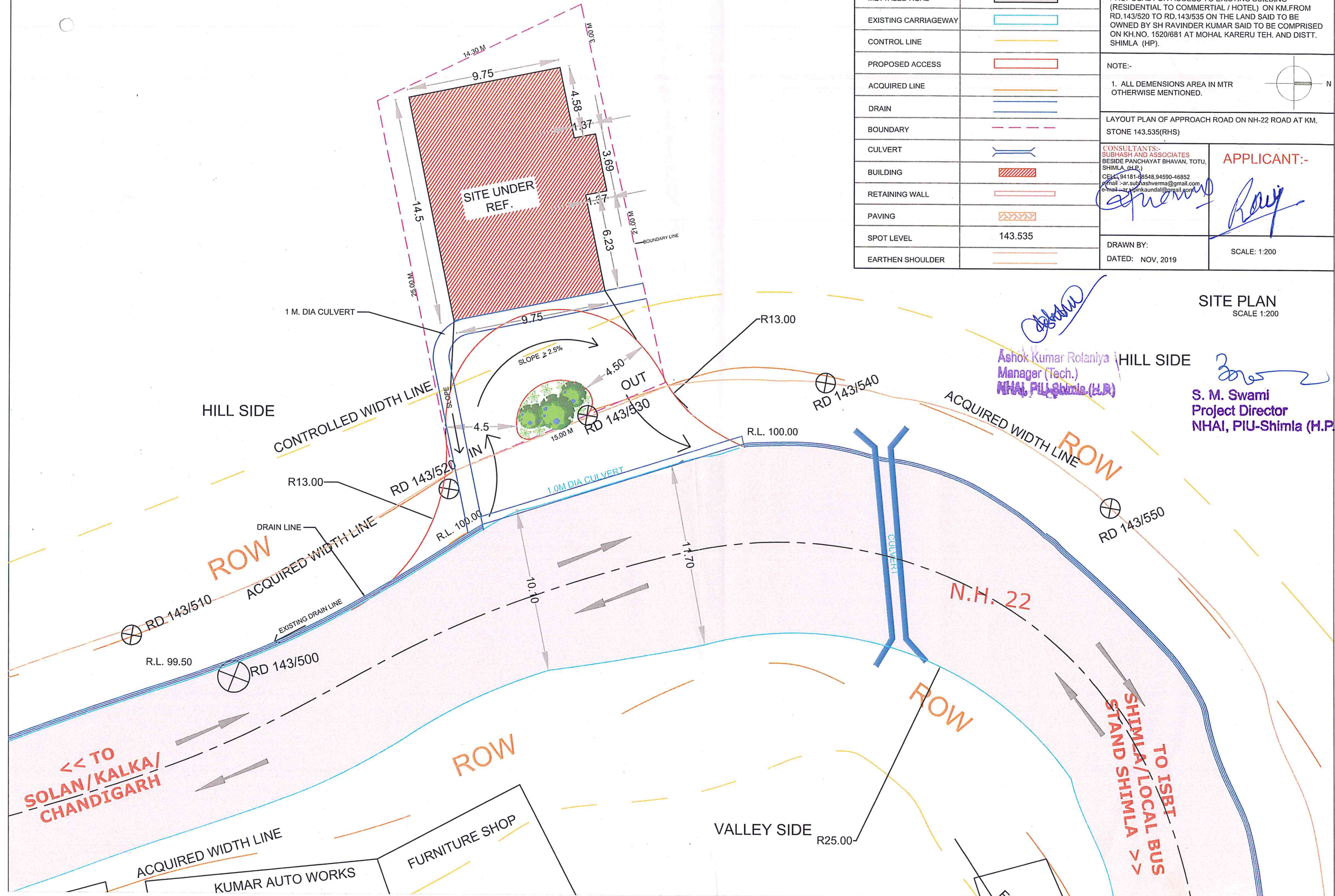
Regional Office, Himachal Pradesh, House No: 1, Rishikesh Sadan, Shanti Kutia, Chakkar, Shimla, Distt.- Shimla 171005 H.P

म्हंपस पक :- [ronhaihp@gmail.com](mailto:ronhaihp@gmail.com) & [rohimachalpradesh@nhai.org](mailto:rohimachalpradesh@nhai.org)

S.No	State	NH. No	Ch. (Km)	Description of Property	Deviation	Justification
1	Himachal Pradesh	05	143/530(L HS)	Private Property of Sh. Ravinder Kumar in Kh. No 1520/681 at Mohal Kareru Teh. and Distt. Shimla (H.P).	Direct Access from National Highway without Service Road.	Construction of service road is not feasible as per site condition and hilly terrain.



LEGEND		PROJECT: -
METTALED ROAD		
EXISTING CARRIAGEWAY		PROPOSAL FOR ACCESS TO EXISTING BUILDING (RESIDENTIAL TO COMMERTIAL / HOTEL) ON KM.FROM RD.143/520 TO RD.143/535 ON THE LAND SAID TO BE OWNED BY SH RAVINDER KUMAR SAID TO BE COMPRISED ON KH.NO. 1520/681 AT MOHAL KARERU TEH. AND DISTT. SHIMLA (HP).
CONTROL LINE		
PROPOSED ACCESS		NOTE:- 1. ALL DEMENSIONS AREA IN MTR OTHERWISE MENTIONED.
ACQUIRED LINE		
DRAIN		LAYOUT PLAN OF APPROACH ROAD ON NH-22 ROAD AT KM. STONE 143.535(RHS)
BOUNDARY		
CULVERT		CONSULTANTS:- SUBHASH AND ASSOCIATES BESIDE PANCHAYAT BHAVAN, TOTU, SHIMLA (H.P.) CELL:- 94181-88548, 94590-46852 email:- ar.subhashverma@gmail.com e-mail:- ar.pinkaundal@gmail.com
BUILDING		
RETAINING WALL		APPLICANT:- 
PAVING		
SPOT LEVEL	143.535	DRAWN BY: DATED: NOV, 2019
EARTHEN SHOULDER		
		SCALE: 1:200

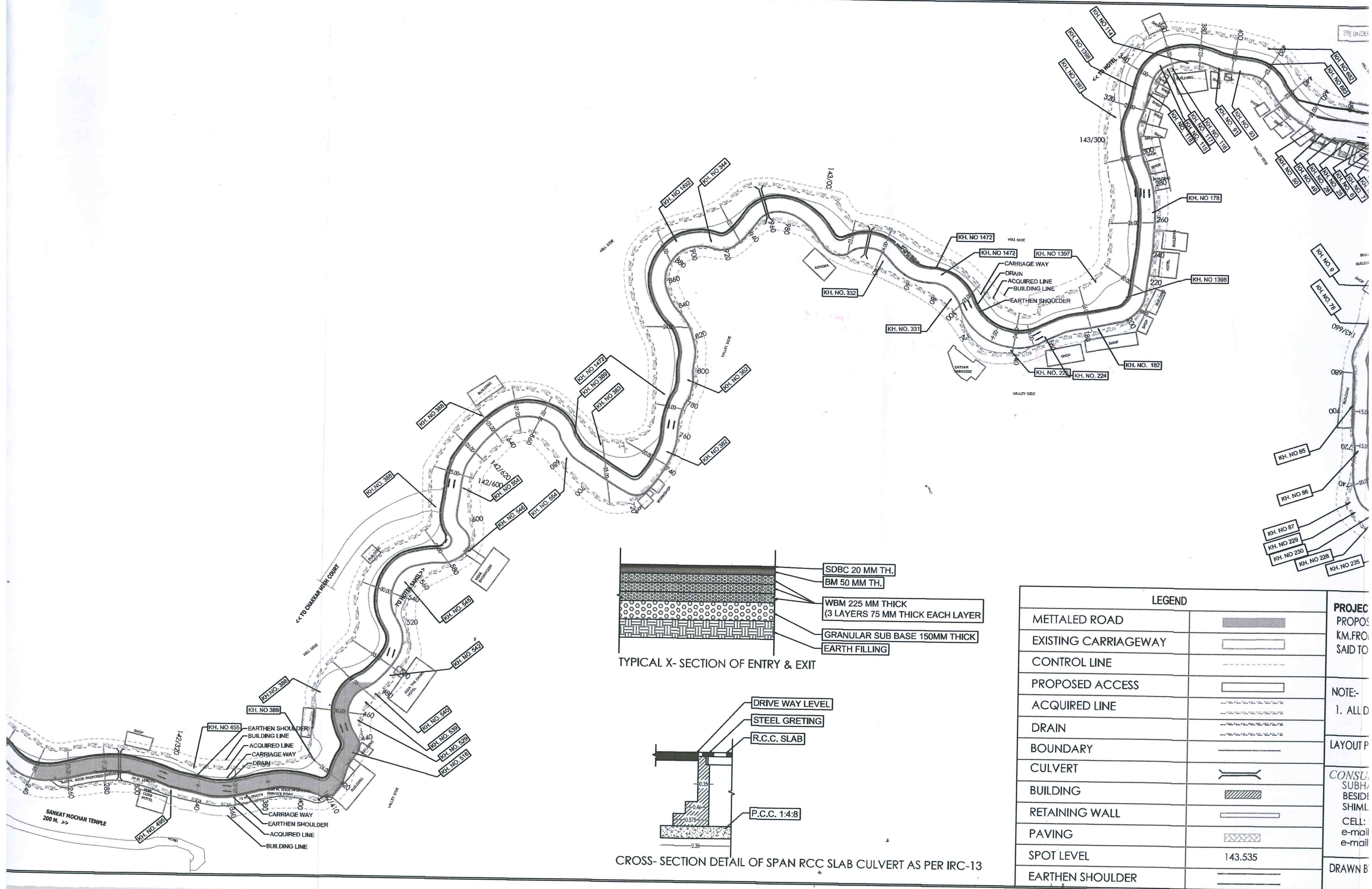


SITE PLAN  
SCALE 1:200

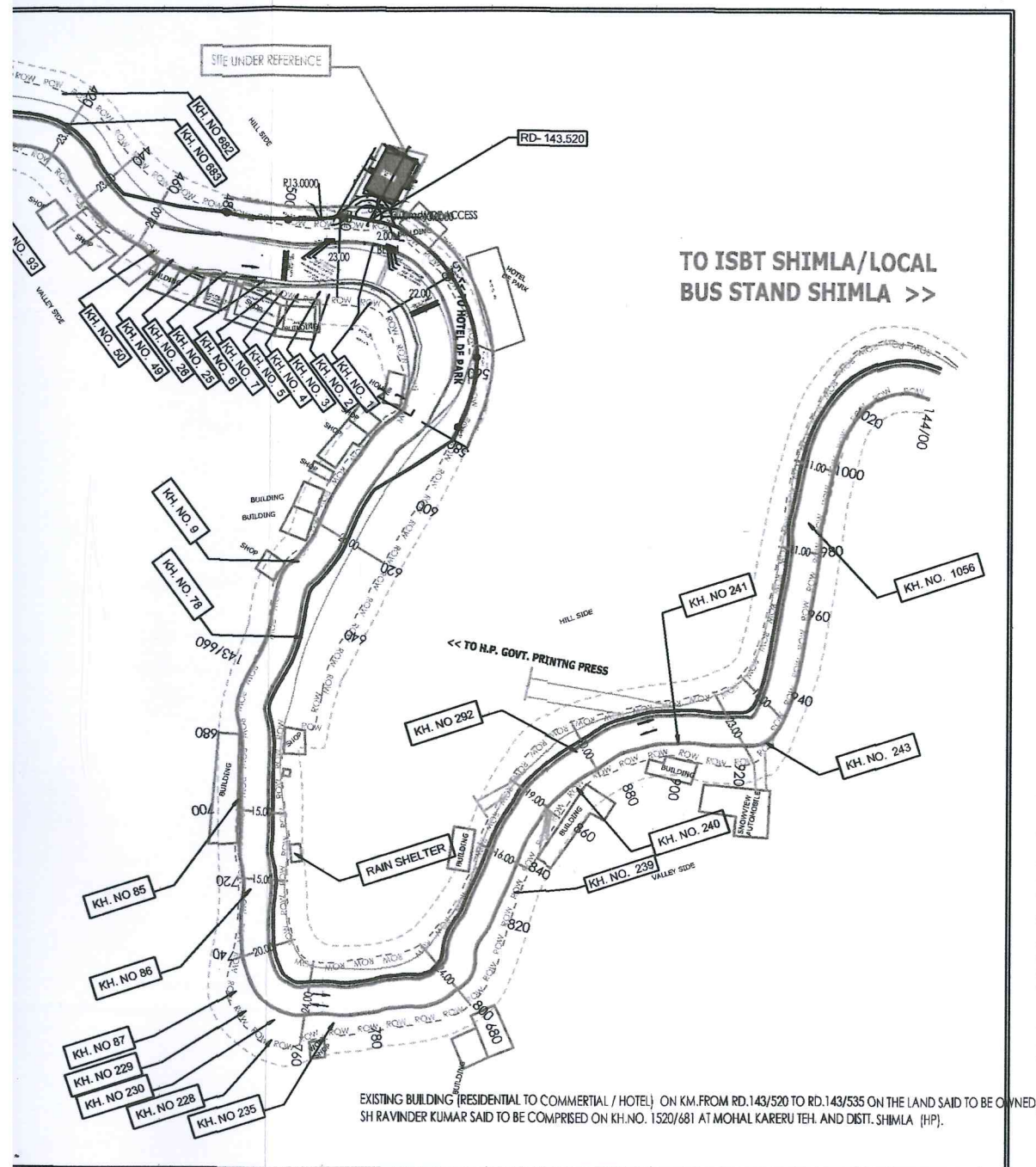
Ashok Kumar Rolaniya  
Manager (Tech.)  
NHA, PIU-Shimla (H.P.)

S. M. Swami  
Project Director  
NHA, PIU-Shimla (H.P.)







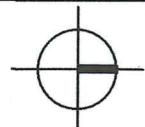


**PROJECT:-**

PROPOSAL FOR ACCESS TO EXISTING BUILDING (RESIDENTIAL TO COMMERCIAL / HOTEL) ON KM.FROM RD.143/520 TO RD.143/535 ON THE LAND SAID TO BE OWNED BY SH RAVINDER KUMAR SAID TO BE COMPRISED ON KH.NO. 1520/681 AT MOHAL KARERU TEH. AND DISTT. SHIMLA (HP).

**NOTE:-**

1. ALL DEMENSIONS AREA IN MTR OTHERWISE MENTIONED.



LAYOUT PLAN OF APPROACH ROAD ON NH-22 ROAD AT KM. STONE 143.535(RHS)

**CONSULTANTS:-**

SUBHASH AND ASSOCIATES  
BESIDE PANCHAYAT BHAYAN, JOTU  
SHIMLA, (H.P.)  
CELL: 94181-68548, 94590-46852  
e-mail :-ar.subhashverma@gmail.com  
e-mail :-ar.vipinkaundal@gmail.com

**APPLICANT:-**

Ashok Kumar Nandan  
Manager (Tech.)  
NHAI, PIU-Shimla (H.P.)

S. M. Swami  
Project Director  
NHAI, PIU-Shimla (H.P.)

DRAWN BY:

DATED:  
NOV, 2019

SCALE: 1:2000