

भारत सरकार सड़क परिवहन एवं राजमार्ग मन्त्रालय		Telephone: 0771 - 2436637, Telefax: 0771- 2436637
क्षेत्रीय कार्यालय एन.एच. कैम्पस, पेंशन बाड़ा रायपुर, छत्तीसगढ़ - 492 001		Government of India Ministry of Road Transport & Highways
RO/CG/OFC/BharatNet/NH-49/19-20/53/ 237		Office of the Regional Officer, NH Campus, Pension Bada, Raipur, Chhattisgarh - 492 001 Dated 30.06.2020

Invitation of public comments

Sub: Permission for laying underground Optical Fiber Cable from MS-49.50 to MS-60, Ms-62.49 to MS-63 and MS-63.80 to MS-71, section of NH-49, in Block-Nawagarh, District-Janjgir-Champa, State- Chhattisgarh - Reg.

The Executive Engineer, PWD, NH Division, Bilaspur vide letter No.1515/तक/20-21 बिलासपुर, दिनांक 04.06.2020 has forwarded therewith a proposal in this office for permission to lay Optical Fiber Cable at the locations as mentioned in the above subject.


2. As per Ministry's Circular No. RW/NH-33044/29/2015/S&R(R) dated 22.11.2016, the Highway Administration will make available the proposal seeking permission for utility services for public comments for 30 days on ground of public interest.

3. In view of the above, the comments of public are invited on captioned proposal and the same should reach to below mentioned address/Email ID till 30 days from the date of beyond which no comments will be considered.

The Regional Officer,
Regional Office, M/oRT&H
NH Campus, Pension Bada,
Raipur, Chhattisgarh - 492 001

Email Id: eloraipur@rediffmail.com, romorthraipur@gmail.com

4. This is issued with the approval of Highway Administration-cum-Regional Officer, MoRT&H, Raipur.



(Shreya Pipri),
Asstt. Executive Engineer
For Regional Officer

Copy to:-

- Senior Technical Director, NIC, Transport Bhawan, New Delhi - 110001 for uploading on Ministry's website.
- The Chief Engineer (NH), PWD, Pension Bada, Raipur.
- The Executive Engineer (NH), NH Division, PWD, Bilaspur.
- The CEO (CHiPS), O/o CHiPS SDC Building, Civil Lines, Raipur Chhattisgarh

Form-A


Form for inviting public comments on the application for relaxation in the guidelines/norms for access permission to fuel stations, private properties, rest areas complexes and other such facilities along National Highways


The comments by the general public needs to be given within 60 days of uploading the online application for comments.

<u>Sl. No.</u>	<u>Item</u>	<u>Details</u>
1.	Name of the person who is desiring to give comments	
2.	Address of the person	
3.	Details of the application for access permission against which comments are being given (name of applicant and other details like site address etc.)	
	a) Application No.	
	b) Name of Applicant (who applied to access permission)	
	c) Details of Application	
4.	Whether the specific permission, if given, shall cause any damage to Highways? If yes, please give details.	
5.	Whether specific permission, if given, shall adversely affect safety and convenience of the traffic on the Highways? If yes, please give the details.	
6.	Whether specific permission, if given, shall adversely affect hygiene or cause nuisance and pollution on the Highways? If yes, please give the details.	

760

Name of Road		Raipur - Simga - Baitalpur - Bilaspur - Ramgarh - Champa - Sakti - Uravmiti - Raigarh - Odisha Border								
Name of Authority		NH								
National Highway No.		NH-49								
Details of National Highway for ROW Application										
NH No.	Section name and District	Start			End			ROW Length in Km	Lane	OFC proposed side (LHS /RHS)
		Chainage	Landmark	Lat & Long	Chainage	Landmark	Lat & Long			
49	Nawagarh Block District -Janjgir Champa	MS - 49.5	Village Tili Turning	21.984665 82.481402	MS-60	Janjgir city	22.011645 82.575353	10.590	2 Lane	LHS
		MS- 62.49	Turning Hasdeo vihar colony	22.015082 82.594883	MS - 63	Turning village Khokhsa	22.017457 82.599290	0.555	2 Lane	LHS /RHS
		MS -63.80	Turning village Khokhsa	22.021231 82.605738	MS- 71	City Champa(Kurda turning)	22.036174 82.657019	7.290	2 Lane	LHS
					TOTAL LENGTH			18.435		


V. K. Sahu
 Sub Engineer N.H.D.P.
 PIU-Bilaspur (C.G.)

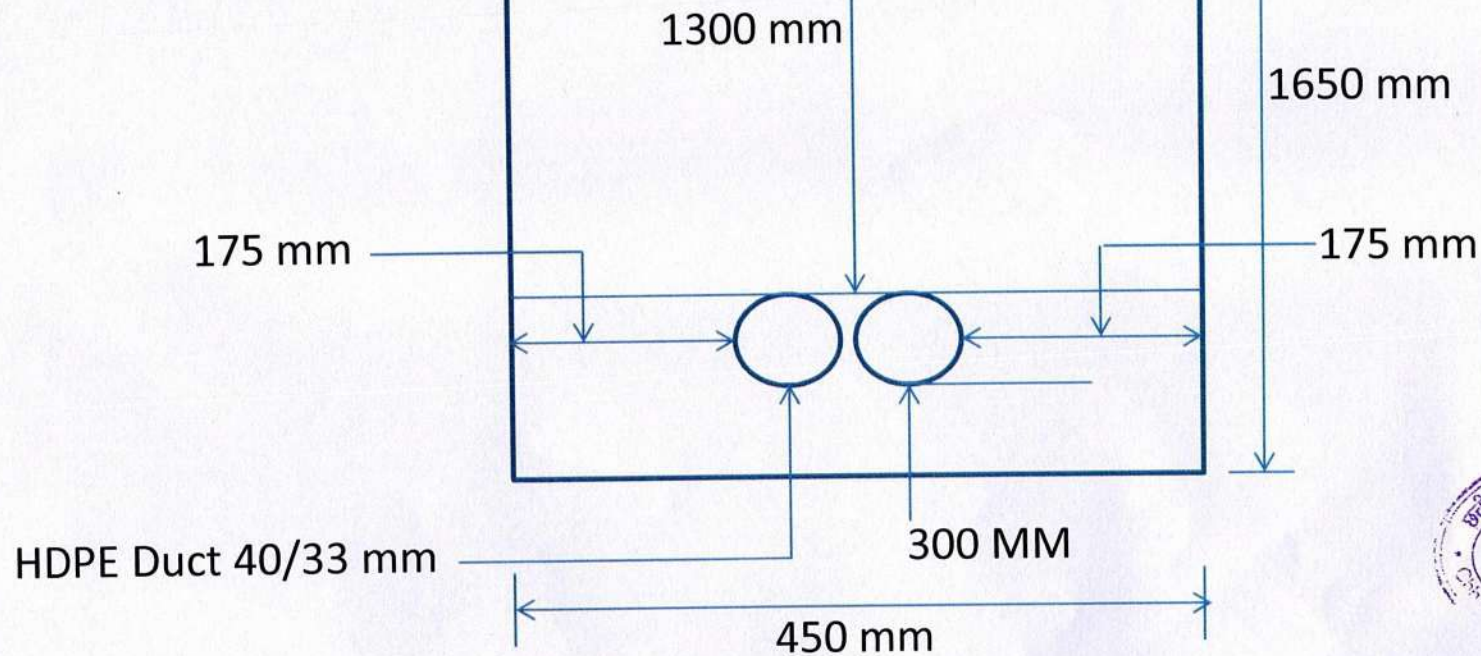

 Sub Divisional Officer
 N.H.D.P. Cell
 P.W.D. NH, Bilaspur (C.G.)


Executive Engineer
 P.W.D. N.H. Division
 Bilaspur (C.G.)



Top of the Road

Annexure – 12



TYPICAL CROSS SECTION OF TRENCHING FOR OFC LAYING

V. K. Sahu
V. K. Sahu
Sub Engineer N.H.D P
PTU-Bilaspur (C.G.)

Sub Divisional Officer
Sub Divisional Officer
N.H.D.P. Cell
P.W.D. NH, Bilaspur (C.G.)

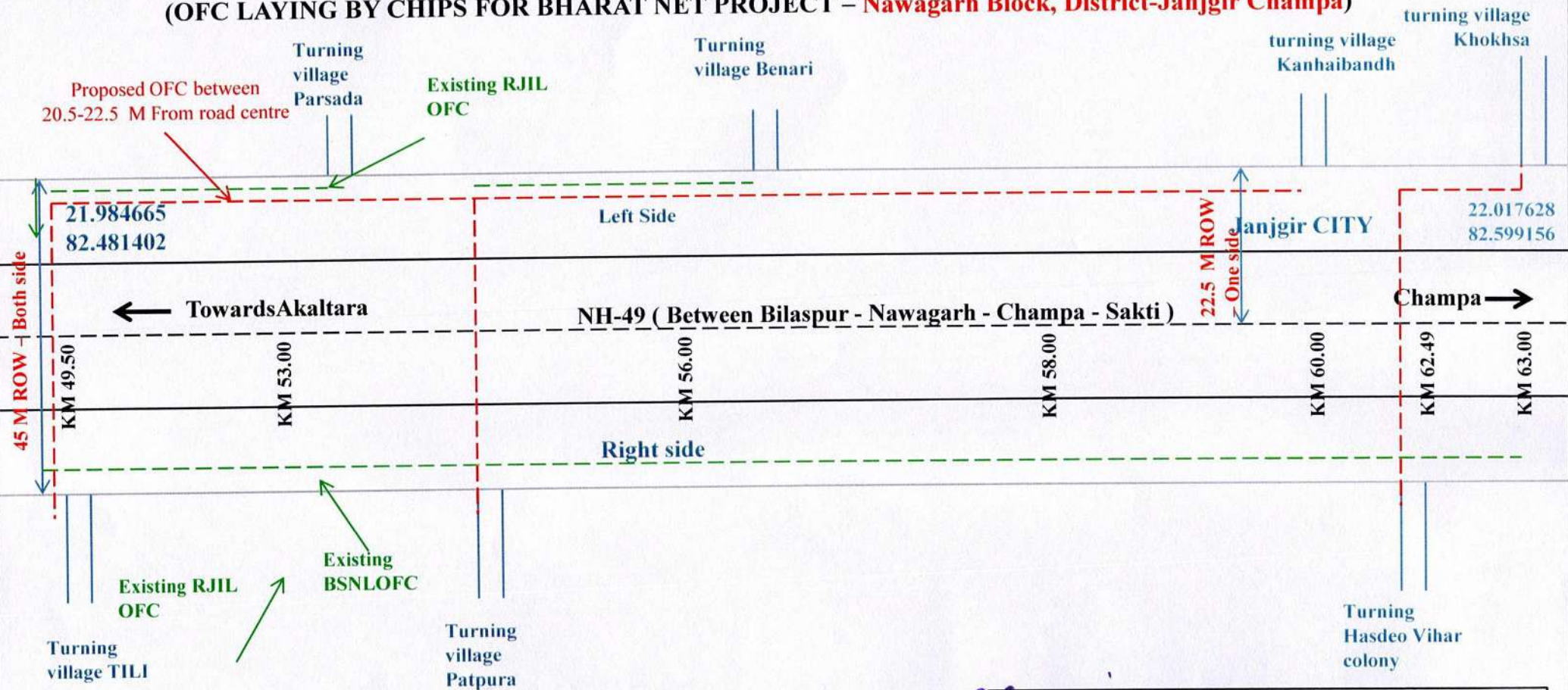


LINE DIAGRAM OF NH-49 (Bilaspur - Nawagarh - Champa - Sakti)

Annexure-13

MS-49.50 (Village Tili turning) to MS: 60.00(janjgir City), MS: 62.49 (Turning Hasdeo vihar colony) to MS: 63 (Turning village Khokhsa),
MS: 63.80 (Turning village Khokhsa) to MS: 71.00 (City Champa-Kurda turning),
Total section length ROW applied for 18.435 Kms in the state of Chhattisgarh)

(OFC LAYING BY CHIPS FOR BHARAT NET PROJECT – Nawagarh Block, District-Janjgir Champa)



Total Length = 7.20 Km + 0.510 + 0.045 Km + 0.045km + 0.045 = 7.845 Km

Executive Engineer
P.W.D. N.H. Division
Bilaspur (C.G.)

V. K. Sahu
Sub Engineer N.H D P
PIU-Bilaspur (C.G.)

NOTE ALL DIMENSION IN M. NOT TO SCALE

For, Chhattisgarh Infotech Promotion Society



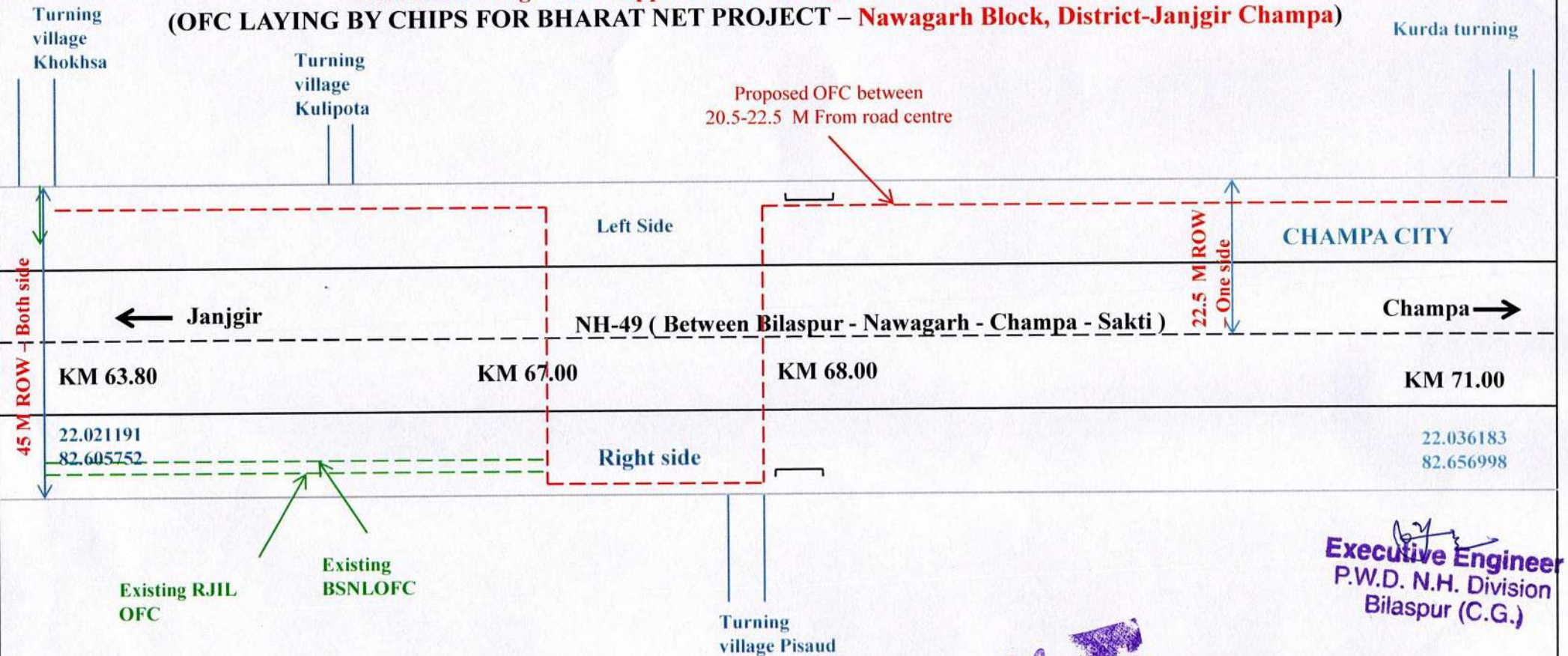
Sub Divisional Officer
N.H.D.P. Cell
P.W.D. NH, Bilaspur (C.G.)

LINE DIAGRAM OF NH-49 (Bilaspur - Nawagarh - Champa - Sakti)

Annexure-13

MS-49.50 (Village Tili turning) to MS: 60.00(janjgir City), MS: 62.49 (Turning Hasdeo vihar colony) to MS: 63 (Turning village Khokhsa),
MS: 63.80 (Turning village Khokhsa) to MS: 71.00 (City Champa-Kurda turning),
Total section length ROW applied for 18.435 Kms in the state of Chhattisgarh)

(OFC LAYING BY CHIPS FOR BHARAT NET PROJECT – Nawagarh Block, District-Janjgir Champa)



Total Length = 10.50 Km + 0.090 Km = 10.590 Km

V. K. Sahu
Sub Engineer N.H.D.P.
PIU-Bilaspur (C.G.)

[Signature]
Executive Engineer
P.W.D. N.H. Division
Bilaspur (C.G.)

NOTE ALL DIMENSION IN M. NOT TO SCALE

For: Chhattisgarh Infotech Promotion Society



[Signature]
Sub Divisional Officer
N.H.D.P. Cell
P.W.D. NH, Bilaspur (C.G.)

Authorized Signatory