



सत्यमेव जयते

भारतीय राष्ट्रीय राजमार्ग प्राधिकरण

(सड़क परिवहन एवं राजमार्ग मंत्रालय, भारत सरकार)

NATIONAL HIGHWAYS AUTHORITY OF INDIA

(Ministry of Road Transport and Highways, Govt. of India)

क्षेत्रीय कार्यालय / REGIONAL OFFICE

ई-6/47, स्मृति परिसर, साईबोर्ड के पास, अरेरा कॉलोनी, भोपाल (म.प्र.)-462016

E-6/47, Smriti Parisar, Near Sai Board, Arera Colony, Bhopal (M.P.)-462016

दूरभाष/Phone: 0755-2426638, फैक्स/Fax: 0755-2426698, ई-मेल/E-mail ID: robhopal@nhai.org



NHAI/RO-MP/IND/I-K/Pipeline/2025/E-278561/53734

Date: 04.04.2025

Invitation of Public Comments

Sub: 4-laning of Indore-Khalghat section of NH-3 (km 12.600 to km 84.700) in the state of M.P. on BOT basis under NHDP phase-III A – **Permission for laying of water pipeline along & cross the road from km Ch. 59.040 to 61.055, Ch. 64.565 to 67.410 and Ch. 72.750 to 83.390 on NH-52 (Old NH-3) (Manpur-Khalghat Section) and 6 Nos crossings at Ch. No. Km 67.410, 73.088, 74.200, 75.100, 79.100, 82.144 by pushing method (HDD/Trenchless Method) under Upper Narmada Multi Village Water Supply Scheme at Dhar District - Reg.**

Ref: PD, PIU-Indore e-office file (Computer No. 278561).

The Project Director, PIU-Indore vide e-office file (Computer No. 278561) has recommended the proposal for laying of water pipeline along & cross the road from km Ch. 59.040 to 61.055, Ch. 64.565 to 67.410 and Ch. 72.750 to 83.390 on NH-52 (Old NH-3) (Manpur-Khalghat Section) and 6 Nos crossings at Ch. No. Km 67.410, 73.088, 74.200, 75.100, 79.100, 82.144 by pushing method (HDD/Trenchless Method) under Upper Narmada Multi Village Water Supply Scheme at Dhar District.

2. As per Ministry vide OM No. RW/NH-33044/29/2015/S&R (R) dated 22.11.2016; the Highways Administrator will make available the proposal seeking permission for utility laying for public comments for 30 days on ground of public interest.

3. In view of the above the comments of public are invited on captioned proposal and the same should reach to below mentioned address till 02.05.2025 beyond which no comments will be considered.

The Highway Administrator
O/o Regional Officer,
National Highways Authority of India
E-6/47, Smriti Parisar,
Near Sai Board, Arera Colony,
Bhopal (MP)-462016
E-mail ID: robhopal@nhai.org

This issues with the approval of Regional Officer cum Highway Administration.

(Riya Rathore)
Manager (T)

Copy to:

- Web Admin, NHAI-HQ-with request for uploading on the NHAI website.
- The Senior Technical Director, NIC, Transport Bhawan, New Delhi-110001 for uploading on Ministry's Website.
- The Project Director, NHAI, PIU-Indore (M.P.) for information.
- The General Manager, Madhya Pradesh Jal Nigam Maryadit, Project Implementation Unit, 562 Goyal Vihar Gate No. 2, Khajrana, Indore (M.P.).

CHECK-LIST


Guidelines for the Project Directors for processing the proposal of laying Pipe Laying by private parties in the land along National Highways vested with NHAI.

Relevant Circulars

1. Ministry Circular No: RW/NH-033044/17/2000-S&R dated 29.09.2000.
2. NHAI's Circular No: NHAI/OEC/2k/Vol.-II dated 07.11.2000, which includes the comprehensives guidelines and draft license agreement for laying of Pipe line by private party in the land along National Highway vested with NHAI.
3. Ministry's Circular No: RW/NH-033044/27/2000-S&R (R) dated 21.03.2006. It is regarding the modification of previous Ministry's circular enhancing the amount of Performance Bank Guarantee @ Rs. 50/- per rout meter in place of earlier rate of Rs. 25/- per rout meter.
4. Ministry's Circular No: RW/NH-33044/27/2005-S&R (R) (Pt.) dated 06/07.08.2013. It is regarding the modification of previous Ministry's circular enhancing the amount of Performance Bank Guarantee @ Rs. 100/- per rout meter in place of earlier rate of Rs. 50/- per rout meter.
5. NHAI's Policy Matters: Technical (173/2015) dated 06.02.2015
6. F. No. RW/NH-33044/29/2015/S&R(R) Dated: 22nd November, 2016

Check List for getting approval for laying of Pipe Line on NH land

S. No.	Item	Information/Status	Remarks
1	General Information		
1.1	Name and Address of Applicant	Madhya Pradesh Jal Nigam Maryadit PIU, 562, Goyal Vihar, Gate No.2, Khajrana, Indore (MP) PIN-452016	
1.2	National Highway Number	NH-3 (New NH-52)	
1.3	State	Madhya Pradesh	
1.4	Location	Ch. 59.040 KM to 61.055 KM Ch. 64.565 KM to 67.410 KM Ch. 72.750 KM to 83.390 KM (Total length of 2.015+2.845+10.640=15.500 km)	Manager (Tech) Indore (MP)
1.5	(Chainage in KM)	Ch. 59.040 KM to 61.055 KM Ch. 64.565 KM to 67.410 KM Ch. 72.750 KM to 83.390 KM (Total length of 2.015+2.845+10.640=15.500 km)	
1.6	Length in Meter	15500	
1.7	Width of available ROW	30 m	Project Director National Highways Authority of India Project Management Unit - Indore
	(a) Left side from center line toward increasing chainage/km direction		




DTLSQC
TES INDORE

19

47


Manager
M.P. Jal Nigam Maryadit
INDORE



	(b) Right side from center line toward increasing chainage/km direction	30 m	
1.8	Proposal to lay the Pipe Line		
	(a) Left side from center line toward increasing chainage/km direction	As per enclosed drawing	
	(b) Right side from center line toward increasing chainage/km direction		
1.9	Proposal to acquire land	NA	
	(a) Left side from center line	NA	
	(b) Right side from center line	NA	
1.10	Whether proposal is in the same side where land is not to be acquired	Yes	
	If not then where to lay the Pipe line	NA	
1.11	Details of already laid services, if any, along the proposal route	-	
1.12	Number of lanes (2/4/6/8 lanes) existing	4-lane	
1.13	Proposed number of lanes (2 lane with paved shoulders 4/6/8 lanes)	NA	
1.14	Services Road existing or not		
	If yes then which side		
	(a) Left side from center line		
	(b) Right side from center line		
1.15	Proposed Service Road		
	(a) Left side from center line		
	(b) Right side from center line		
1.16	Whether proposal to lay Pipeline is after the service road or between the service road and main carriageway	After service road	
1.17	The permission for laying Pipeline shall be considered for approval/rejection		
	(i) Where us ROW is more than 45 m then the duct Pipe shall be laid at the edge of right of way within the utility corridor of 2m width, duly keeping in view the future widening.	Yes	
	(ii) Where land is yet to be acquired for 4 laning and the position of new carriageway has been decided then the cable shall be laid at the edge of right of way within the utility corridor of 2m width, on that side of existing carriageway, where extra land is not proposed to be acquired for 4-laning.	NA	
	(iii) Where the widening plan for 4-	NA	

Manager (Tech)
NHAI, PIU- Indore (MP)


Project Director
National Highways Authority of
Project Implementation Unit- Indore



DTLSCC
TES INDORE

20
48

Manager
Jai Nigam Maryadit
PIU, INDORE




	laning is not yet decided and available ROW is around 30m or less, a judicious decision would need to be taken for permitting the laying of cable/duct. This could be within 1.5m to 2m of utility corridor at edge of existing ROW, duly keeping in view the possible widening plan.		
	(iv) Where ROW is restricted and adequate only to accommodate the carriageway, central verge, shoulders and drains (e.g. highways in cutting through hilly/rolling terrain), the cable shall be laid clear of the drain.	NA	
	(v) Where land strip for strip for utility corridor cannot be conveniently earmarked (available ROW restricted to the toe of the earmarked) for laying of Pipeline/ducts, the permission may be refused.	NA	
1.18	No. of applicant on the same stretch	-	
1.19	Whether the case of multiple licenses whether the case of multiple licenses	No	
1.20	If so furnish a joint implementation programmer to lay their respective duct within stipulated time frame	NA	
1.21	If the crossing of the road involved If Yes it shall only be through trench-less technology	YES, HDD, Method	
2.	Documents/Drawing enclosed with the proposal	Yes	
2.1	Cross section showing the size of trench for open trenching method (is it normal size outer dia of pipe +1.2m deep/outer dia of pipe +400mm wide) Should not be given than 1.2m in width in multiple ducts.	Yes, Standard Size	
2.2	Cross Section showing the size of pith and location of Pipeline for HDD method.	Yes attached	
2.3	Strip plan/Route plan showing the Pipeline, chainage, width of ROW, distance of proposed, Pipeline from the edge of ROW, important mile stone, intersections, cross drainage work etc.	Yes attached	

Manager (Tech)


NHAI, PIU- Indore (MP)

Project Director

National Highways Authority of India
Project Implementation Unit- IndoreDTLSQC
TES INDORE21
49

Manager


M.P. Jal Nigam Maryadi



2.4	Methodology for laying of Pipe line		
2.4.1	Open trenching method. If Yes, methodology of refilling of trench.	Yes	
2.4.2	Horizontal Directional Drilling (HDD) method.	Only for Road crossing & approach road crossing	
2.4.3	Laying Pipeline Through CD Works and Method of Laying (Whether to be hung outside parapet)	Yes	
3.	Draft License Agreement signed by two witnesses	Yes	
4.1	Performance bank Guarantee		
4.2	Confirmation of BG has been obtained as per NHAI guidelines.	BG shall be submitted as per NHAI Guidelines	
5.	Affidavit /Undertaking from the Applicant for		
5.1	Not to damage to other utility, if damaged then to pay the losses either to NHAI or to the concerned agency.	Yes ; Enclosed	
5.2	Renewal of Bank Guarantee	Yes ; Enclosed	
5.3	Confirming all standard condition of NHAI's guidelines	Yes ; Enclosed	
5.4	Shifting of Pipe line as and when required by NHAI.	Yes ; Enclosed	
5.5	Shifting due to 6 lanning/widening of NH.	Yes ; Enclosed	
5.6	Indemnity against all damages and claims clause (xxiv).	Yes ; Enclosed	
5.7	Traffic movement during laying of Pipeline to be managed by the applicant.	Yes ; Enclosed	
5.8	If any claim is raised by the concessionaires then the same has to be paid by the applicant.	Yes ; Enclosed	
5.9	Certificate for 6-lanning from the applicant in following format "We do undertake that I will relocate service road / approach road/utilities at my own cost notwithstanding the permission granted within such time as will be stipulated by NHAI" for	Yes ; Enclosed	
6.	Power of Attorney in favour of authorized signatory	Yes ; Enclosed	
7.	Copy of DOT License.	Yes ; Enclosed	
8.	Certificate from the Project Director.	Yes	
8.1	Certificate for confirming of all standard condition issued vide Ministry Circular No : RW/NH-033044/17/2000-S&R	Yes	

Manager (Tech)
NHAI, PIU- Indore (MP)


Project Director
National Highways Authority of India
Project Implementation Unit- Indore



DTLSQC
TES INDORE

22
50


Manager
M.P. Jal Nigam Maryadi
PIU, INDORE



	dated 29.09.2000 and NHAI Guideline issued vide No : NHAI/OEC/2k/Vol II dated 07.11.2000 and Ministry's Circular no : RW/NH-33044/27/2000-S&R dated 21.03.2006.		
8.2	Certificate for 4-lanning from PD in the following format	Yes	
	<p>a) Where feasibility is available "I do certify that there will be no hindrance to proposed six-lanning based on the feasibility report considering proposed structure at the said location.</p> <p>b) In case feasibility report is not available "I do certify that sufficient ROW is available at site for accommodation proposed six-lanning".</p>	<p>Ch. 59.040 KM to 61.055 KM Ch. 64.565 KM to 67.410 KM Ch. 72.750 KM to 83.390 KM (Total length of 2.015+2.845+10.640=15.500 km)</p>	
9.	The agreement fee of Rs. 1 shall be changed.	Yes	
10.	If NH section proposed to be taken up by NHAI on BOT basis – a clause in Para 17 to be inserted in the agreement. "The permitted Highway on which Licensee has been granted the right to lay cable/duct has also been granted as a right of way to the concessionaire under the agreement for up-gradation of [.....Section from km To km of NMH no. 3 on build, Operate and transfer Basis] and therefore, the licensee shall honour the same."		
11.	Who will be supervise the work of laying Pipe Line	Madhya Pradesh Jal Nigam Maryadit PIU ,562,Goyal Vihar,Gate No.2, Khajrana, Indore (MP) PIN-452016	
12.	Who will ensure that the defects in road portion after laying of Pipeline are corrected and if not corrected then what action will be taken.	Madhya Pradesh Jal Nigam Maryadit PIU ,562,Goyal Vihar,Gate No.2, Khajrana, Indore (MP) PIN-452016	
13.	Who will pay claims for damages done/disruption in working of Concessionaire if asked by the Concessionaire.	Madhya Pradesh Jal Nigam Maryadit PIU ,562,Goyal Vihar,Gate No.2, Khajrana, Indore (MP) PIN-452016	

Manager (Tech)
NHAI, PIU- Indore (MP)

Project Director
National Highways Authority of India
Project Implementation Unit- Indore




DTLSQC
TES INDORE

23

51

Manager
M.P. Jal Nigam Maryadit
INDORE




14.	A Certificate from PD that he will enter the proposed permission in the register of records of the permission in the prescribed proforma (copy enclosed) issued vide Ministry Circular No. RW/NH-033044/17/2000/S&R dated 23.07.2003.	Yes	
15.	If any previous approval is accorded for laying of Pipeline then Photocopy of register of records of permissions accorded as maintained by PD (as per Ministry Circular No RW/NH-033044/17/2000/S&R dated 23.07.2003) as referred in Para 13 above is enclosed or not.	No	



[Signature]
DTLSQC
TES INDORE

[Signature]
General Manager
MPJNM, PIU INDORE



[Signature]
Manager
M.P. Jal Nigam Maryadit
PIU, INDORE

[Signature]
Manager (Tech)
NHAI, PIU- Indore (MP)

[Signature]
Project Director
National Highways Authority of India
Project Implementation Unit- Indore (M.P.)