



RW/BHP/MP/waterpipeline(01)/2025-26  
**Government of India**  
**Ministry of Road Transport & Highways**  
**(Chief Engineer - Regional Office, Bhopal)**

2<sup>nd</sup> Floor, Nirman Bhawan, Arera Hills, Bhopal-462011  
 PH: 0755-2551329, 0755-2571467, Email ID: ro.bpl-morth@gov.in

**Date:01.04.2025**

**Invitation of Public Comments**

**Subject: Proposal for permission of laying water pipeline along Barela Mandla section of NH-30 from Mangalganj (Chiraidongri) to Dobhi from Km 68+330 to km 55+415 RHS, km 38+220 to km 44+900 RHS, km 42+020 to km 45+910 LHS and km 33+980 to 25+540 LHS (Total length of 31.925km including 09 crossings) in the State of Madhya Pradesh - reg.**

Divisional Manager, MPRDC, Jabalpur vide letter no. 2579/DM/MPRDC/MoRTH/CROSSING-CHARGE/2025 dated 18.03.2025 forwarded therewith a proposal in this office for permission of laying water pipeline along Barela Mandla section of NH-30 from Mangalganj (Chiraidongri) to Dobhi from Km 68+330 to km 55+415 RHS, km 38+220 to km 44+900 RHS, km 42+020 to km 45+910 LHS and km 33+980 to 25+540 LHS (Total length of 31.925km including 09 crossings) in the State of Madhya Pradesh.

2. As per Ministry vide OM No. RW/NH-33044/29/2015/S&R(R) dated 22.11.2016, the Highways Administrator will make available the proposal seeking permission for utility laying for public comments for 30 days on ground of public interest.

3. In view of the above the comments of public are invited on captioned proposal and the same should reach to below mentioned address within 30 days beyond which no comments will be considered.

**The Highways Administration**  
**O/o RO Highways Administration**  
**Ministry of Road Transport & Highways**  
**II<sup>nd</sup> Floor, Nirman Bhawan, Bhopal-462011.**  
**Email: ro.bpl-morth@gov.in**

4. This issues with the approval of Highways Administration-cum Regional Officer, MoRT&H, Bhopal. (Computer no. – 251141).

**Yours faithfully,**

Digitally signed by  
 Shubham Kaushal Ahirwar  
 Date: 01-04-2025  
 18:47:12  
 Assistant Executive Engineer  
 For CE-RO, MoRT&H, Bhopal

**Copy to:**

1. The Senior Technical Director, NIC, Transport Bhawan, New Delhi-110001 for uploading on Ministry's Website.

2. The Divisional Manager, MPRDC, Jabalpur -for information.
3. The CE(NH), MPRDC-for information.



# MADHYA PRADESH ROAD DEVELOPMENT CORPORATION LIMITED

(Govt. of M.P. Undertaking)

45 - A, Arera Hills, Bhopal - 462 011


Tel: (O) 0755 - 2765196, 205, 213, 216 (EPBX) Fax: 91-755-2572643

Website : [www.mprdc.nic.in](http://www.mprdc.nic.in)

## OFFICE OF THE DIVISIONAL MANAGER

Opp. Office of the Chief Engineer (c/z) P.W.D., Civil lines, JABALPUR - 482001

(CIN : U45203MP2004SG016758)



**Letter No.: 2579 /DM/MPRDC/MORTH/CROSSING-CHARGE/2025 Jabalpur, Dated: - 18.03.2025**

The Chief Engineer Cum Regional Officer,  
Ministry of Road Transport & Highways  
2nd Floor, Nirman Bhawan, Arera Hills,  
Bhopal - 462011 (M.P.)

ASB  
21.3.25

**Sub:-** Permission for laying of water supply pipeline along Mangalganj (Chiraidongri) to Dobhi BHS Road (Barela-Mandla Section NH-30) at km-68.330 to km-55.415 RHS(Chiraidongri-Kudamaili) km-38.220 to km-44.900, RHS, km-42.020 to km-45.910 LHS(Dhanwahi T Point to Khutapadav T Point) km-33.980 to km-25.540 LHS (Khutapadav T Point to Dobhi) Total 31.925 kms (including road crossing length 9 nos. 60m-540m) Total Length 32.465 Kms.

**Ref:-** 1. GM, MPJNM-PIU, Lr. No. 4073/2025/MPJNM, Mandla, dated 26.02.2025  
(Received dated - 03.03.2025)  
2. This office DN letter no. 2133/DM/MPRDC/NH30/OTH/25, dtd- 15.01.25

On the above subject, the Permission for laying of water supply pipeline along Mangalganj (Chiraidongri) to Dobhi BHS Road (Barela-Mandla Section NH-30) at km. 68.330 to km. 55.415 RHS (Chiraidongri-Kudamaili) km. 38.220 to km. 44.900, RHS, km. 42.020 to km. 45.910 LHS (Dhanwahi T Point to Khutapadav T Point) km. 33.980 to km. 25.540 LHS (Khutapadav T Point to Dobhi) Total 31.925 kms (including road crossing length 9 nos. 60m - 540m) Total Length 32.465 Kms, have been complied in conformity to Ministry of Road Transport & Highways Circular No. **RW/NH-33044/29/2015/S&R(R); dated 22.11.2016 & NH-36094/01/2022-S&R(P&B) dated 17.04.2023**. Accordingly, the draft agreements for laying these utility services on National Highway are enclosed herewith for your kind perusal, and approval. These proposals are being forwarded enclosed herewith in 2 copies duly recommended for favour of further needful at your end. All the necessary statutory fees as per the demand are also enclosed alongwith these proposals through appropriate instrument in favour of the concerned.

Sr.	Name of Project	Formalities	Remarks
1	Permission for laying of water supply pipeline along Mangalganj (Chiraidongri) to Dobhi BHS Road (Barela-Mandla Section NH-30) at km-68.330 to km-55.415 RHS(Chiraidongri-Kudamaili) km-38.220 to km-44.900, RHS, km-42.020 to km-45.910 LHS(Dhanwahi T Point to Khutapadav T Point) km-33.980 to km-25.540 LHS (Khutapadav T Point to Dobhi) Total 31.925 kms (including road crossing length 9 nos. 60m-540m) Total Length 32.465 Kms.	Bharatkosh Receipt NEFT/RTGS Transaction Reference Number: 20394520022500039769 from MP, JAL NIGAM MARYADIT, PIU,MANDLA to R.P.A.O. (NH) Bhopal (code 002192) ₹. 38,35,097.00 (In words- Rs. Thirty-Eight Lacs Thirty-Five Thousand Ninty-Seven Only) date 20.02.2025 for licence fee for laying of utility services.  BG No. 16090100022975 issued dated 07.02.2025 valid up to 07.02.2026. Rs. 34,46,250.00 (In favour of MD, MPRDC, Bhopal) (Axis Bank Ltd, New Delhi)	Receipt copy enclosed  SBI Bank Bhopal DD No. 419492 issued dtd 21.02.25 Rs. 9,00,000.00 (9 Nos road crossing) (In favour of MD, MPRDC, Bhopal)

**Encl.** Original Proposal(2 Sets),(Bharatkosh Receipt)

**Divisional Manager**  
**M P Road Development Corporation Ltd.,**  
**Jabalpur (MP)**



**MADHYA PRADESH ROAD DEVELOPMENT CORPORATION LIMITED**

(Govt. of M.P. Undertaking)

**45 – A, Arera Hills, Bhopal – 462 011**

Tel: (O) 0755 – 2765196, 205, 213, 216 (EPBX) Fax: 91-755-2572643

Website : [www.mprdc.nic.in](http://www.mprdc.nic.in)

**OFFICE OF THE DIVISIONAL MANAGER**


Opp. Office of the Chief Engineer (c/z) P.W.D., Civil lines, JABALPUR - 482001

{CIN : U45203MP2004SGC016758}

**Endt. No. /DM/MPRDC/MoRTH/CROSSING-CHARGE/2025 Jabalpur, Dated:- .03.2025**

Copy forwarded to-

1. The Chief General Manager (Admin), MPRDC, Bhopal. **(Original DD & BG)**
2. The General Manager MP Jal Nigam Maryadit (PIU) Jabalpur, for information.

  
**Divisional Manager**  
**M P Road Development Corporation Ltd.,**  
**Jabalpur (MP)**

**Bharat Kosh**

(Toll free No.1800 118 111)

**Deposit / Pay-in-slip - NEFT / RTGS**

<b>URN No. (for Departmental Use)</b>	20394520022500039769		<b>Beneficiary (PAO) A/C No. :</b>	10597401013		
<b>Note :</b> Please provide this URN No. at the Remarks column at the NEFT/ RTGS slip. Officials at Bank's counter himself/ herself need to ensure that the remitter Bank A/c no & the depositor being used for the NEFT/ RTGS Instruction is same as what is printed on this deposit slip. Any error in entry of this A/c no. will lead to non-delivery of services expected in lieu of this payment to Government of India.			<b>Beneficiary (PAO) IFSC Code :</b>	RBIS0MBPA04		
			<b>Beneficiary (PAO) Account Type :</b>	Current Account		
			<b>Remitter's Bank Name :</b>	STATE BANK OF INDIA		
			<b>Remitter's Bank A/C No. :</b>	42725063512		
			<b>Remitter's Bank IFSC Code :</b>	SBIN0000421		
			<b>Payment Period/ Frequency :</b>	No Restriction		
<b>Remitter Name</b>	<b>Department / office from whose books the demand emanated</b>	<b>Full particulars of the nature of remittance and/or authority (if any)</b>	<b>Amount</b>	<b>Head of Account</b>	<b>Beneficiary Name (PAO)&amp; Code</b>	<b>Remarks</b>
MADHYA PRADESH JAL NIGAM MARYADIT PIU MANDLA	SE, Civil (203945)	Receipt of Service Fees on Account of NH, Receipt of Services fees on account of NH	38,35,097.00	1054005010100- RECEIPT OF SERVICES FEES ON ACCOUNT OF NH	Regional Pay & Accounts Office, (NH), Bhopal (002192)	License Fees
			<b>Total :</b>	38,35,097.00		

**(In words) Rupees :** Thirty-Eight Lakhs Thirty-Five Thousand Ninety-Seven Only

<b>Advisory for Banks</b>	<b>The amount (in whole number) shown in Deposit Slip should be remitted to Government of India account without any deduction by the bank.</b>	
NEFT/RTGS Request Received Date		
Transaction Amount		
NEFT/RTGS Charges	<b>NEFT/RTGS charges should be excluding the amount to be remitted to Government of India</b>	
NEFT/RTGS UTR No		
Deposit Slip Created Date	20/02/2025 (This Deposit Slip is Valid for 15 Days till 07/03/2025)	
<b>Note :</b> Please enter the UTR Number at the <b>Track your Payment / Payment history</b> link available at NTRP, as soon as you complete the NEFT/RTGS payment and receive a UTR Number from your Bank. If you fail to do so, the system will not be able to generate the transaction receipt. <b>Remark :</b> This Deposit slip is valid for 15 days from the date of creation of deposit slip at NTRP, please make sure to do the NEFT/RTGS within 15 days, else the NEFT will not be accepted and treated as invalid".		
<b>Courtsey :- Public Financial Management System</b>		
17:04		
20-Feb-2025		

Shankar  
1/2/25

भारतीय स्टेट बैंक  
State Bank of India  
BRANCH: MANDLA  
CODE No: 00421

A/C Payee

मांगद्राफ्ट  
DEMAND DRAFT

Key: SODGOZ  
Sr. No: 195924

21022025  
D D M M Y Y Y Y

मांगे जानेपर MANAGING DIRECTOR MP ROAD DEVELOPMENT CORPORATION LTD\*\*\*\*\*

या उनके आदेश पर

ON DEMAND PAY

OR ORDER

रुपये RUPEES Nine Lakh Only

अदा करें ₹ 900000.00

IOI 000522419492  
Name of Applicant

Key: SODGOZ Sr. No: 195924  
MADHYA PRADESH JAL NIGAM MARYA


AMOUNT BELOW 900001(0/6) / VALUE RECEIVED

भारतीय स्टेट बैंक

STATE BANK OF INDIA

अवकर्ता शाखा / DRAWEE BRANCH: BHOPAL MAIN BRANCH

कोड क्र. / CODE No: 01308



अधिकृत हस्ताक्षर  
AUTHORISED SIGNATORY

शाखा प्रबन्धक  
BRANCH MANAGER

होमर मुद्रित होने पर ही वैध  
ONLY IF COMPUTER PRINTED

केवल 3 महीने के लिए वैध  
VALID FOR 3 MONTHS ONLY

₹ 1,50,000/- एवं अधिक के लिखत दो अधिकारियों द्वारा हस्ताक्षरित होने पर ही वैध है।  
INSTRUMENTS FOR ₹ 1,50,000/- & ABOVE ARE NOT VALID UNLESS SIGNED BY TWO OFFICERS

⑈419492⑈ 000002000⑈ 000522⑈ 16

18 D.D. Copy



# AXIS BANK LIMITED

Sl. No. 1940401



Bl copy

AXIS8554041

Bank Guarantee No 16090100022975 Dated 07-02-2025/1609

AXIS BANK LIMITED

CBE NEW DELHI

3RD FLOOR, PLOT NO. 25 PUSA ROAD NEW DELHI-110001

Ref.No: 16090100022975

Date: 07-02-2025

To,  
THE MANAGING DIRECTOR  
M.P. ROAD DEVELOPMENT CORPORATION  
LTD, 45-A, ARERA HILLS  
BHOVAL MADHYA PRADESH - 462011

Dear Madam/Sirs,

BG No. : 16090100022975  
Date of Issue : 07-02-2025  
Amount of BG : INR 34,46,250.00 (INDIAN RUPEES THIRTY FOUR LAKH FORTY SIX THOUSAND TWO HUNDRED AND FIFTY ONLY)  
Expiry Date : 07-02-2026  
Claim Expiry Date : 07-02-2026  
Name and Address of the Applicant : MS. ENVIRO INFRA ENGINEERS LTD 2ND FLOOR UNIT NO 201 PLOT NO B CSC OCF-01 RG METRO ARCADE SECTOR-11 ROHINI NORTH WEST DELHI- 110085

We forward herewith the above Inland Bank Guarantee in original issued by us in your favour.

1. The above Guarantee is issued subject to the condition that the Bank's liability is restricted to the amount mentioned above and in the said Guarantee. Our Guarantee shall remain in force till the expiry date. Unless a demand or claim under the guarantee is made on the Bank in writing and delivered to the bank on or before the Expiry date/Claim Expiry Date, the Bank shall be discharged from all liability under the said guarantee thereafter.

Please Note:

- The beneficiary in their own interest should,
  - Verify the BG text is printed on the Bank Serial numbered stationery and duly signed by two bank officials on each page.
  - Verify the genuineness of this guarantee from following office of the Bank in writing.

AXIS BANK LIMITED

BG Confirmation Desk, Wholesale Banking Operations 6th floor, Gigaplex, Building No 1, Plot No LT-3, MIDC, Airoli Knowledge Park, Airoli, West Mumbai 400708

BG confirmation can also be sought by sending email to [Bg.confirmation@axisbank.com](mailto:Bg.confirmation@axisbank.com).

4. The Claim demand in Original /SFMS/ SWIFT under this Bank Guarantee is to be submitted at the address mentioned in this Bank Guarantee and additionally an email be sent on [axisbg.invocations@axisbank.com](mailto:axisbg.invocations@axisbank.com)

FOR AXIS BANK LIMITED

AUTHORISED SIGNATORY

Name:

SS No.

Encl: Bank Guarantee Number 16090100022975

FOR AXIS BANK LIMITED

AUTHORISED SIGNATORY

Name:

SS No.

For AXIS BANK LTD.

A

Authorized Signatory  
SURESH KUMAR MALL  
MP, SS No. 33723



For AXIS BANK LTD.

Authorized Signatory  
Corporate Banking Branch  
Pusa Road, New Delhi-110005  
SANTOSH KUMAR  
Senior Manager  
SS No. 27739



सत्यमेव जयते

INDIA NON JUDICIAL

Government of National Capital Territory of Delhi


₹100

₹100 ₹100 ₹100 ₹100


Certificate No.  
Certificate Issued Date  
Account Reference  
Unique Doc. Reference  
Purchased by  
Description of Document  
Property Description  
Consideration Price (Rs.)  
First Party  
Second Party  
Stamp Duty Paid By  
Stamp Duty Amount(Rs.)

IN-DL07080842343219W  
23-Dec-2024 11:52 AM  
IMPACC (IMP) 00000003/ DELHI/ DL-DLH  
SUBIN (DL) 00000003/ 1405774524W  
Axis Bank Ltd.  
Axis Bank Ltd.  
Not Applicable  
0  
(Zero)  
AXIS BANK LTD  
Not Applicable  
AXIS BANK LTD  
100

सत्यमेव जयते



₹100



IN-DL07080842343219W

AXIS8554041

This Non-Judicial Stamp paper forms part and parcel of this  
Bank Guarantee no. 16090100022975 dt 07-02-2025 issued in favour of  
THE MANAGING DIRECTOR M.P. ROAD DEVELOPMENT CORPORATION LTD., 45-A, ARERA HILLS  
BHOPAL MADHYA PRADESH

For AXIS BANK LTD.

A

Authorised Signatory  
SURESH KUMAR MALL  
AVP, SS No. 33723



Page 1 of 7

For AXIS BANK LTD.

Authorised Signatory  
Corporate Banking Branch  
Pusa Road, Karol Bagh, New Delhi-110006

SANTOSH KUMAR  
Senior Manager  
SS No. 27739





सत्यमेव जयते

INDIA NON JUDICIAL

Government of National Capital Territory of Delhi



₹100

Certificate No.  
Certificate Issued Date  
Account Reference  
Unique Doc. Reference  
Purchased by  
Description of Document  
Property Description  
Consideration Price (Rs.)  
First Party  
Second Party  
Stamp Duty Paid By  
Stamp Duty Amount(Rs.)



₹100 ₹100 ₹100 ₹100

₹100



IN-DL07080510364072W

AXIS8554041

This Non-Judicial Stamp paper forms part and parcel of this  
Bank Guarantee no. 16090100022975 dt 07-02-2025 issued in favour of  
THE MANAGING DIRECTOR M.P. ROAD DEVELOPMENT CORPORATION LTD., 45-A, ARERA HILLS  
BHOPAL MADHYA PRADESH

For AXIS BANK LTD.

A

Authorized Signatory  
SURESH KUMAR MALL  
AVP, SS No. 33723



Page 2 of 7


For AXIS BANK LTD

Authorized Signatory  
Corporate Banking (Drac.)  
Pusa Road, Karol Bagh, New Delhi-110005

SANTOSH KUMAR  
Senior Manager  
SS No. 27739

Statutory Alert:

The authenticity of this Stamp certificate should be



सत्यमेव जयते

INDIA NON JUDICIAL

Government of National Capital Territory of Delhi

₹100


₹100 ₹100 ₹100 ₹100

Certificate No.  
Certificate Issued Date  
Account Reference  
Unique Doc. Reference  
Purchased by  
Description of Document  
Property Description  
Consideration Price (Rs.)  
First Party  
Second Party  
Stamp Duty Paid By  
Stamp Duty Amount(Rs.)

IN-DL07080353377108W  
23-Dec-2024 11:51 AM  
IMPACC (P) 07/23003/ DELHI/ DL-DLH  
SUBIN-DL07080353377108W  
Axis Bank Ltd  
Article 13(1) of the  
Not a bill of exchange  
0  
(Zero)  
AXIS BANK LTD  
Not a bill of exchange  
AXIS BANK LTD  
100

सत्यमेव जयते

₹100



IN-DL07080353377108W

AXIS8554041


This Non-Judicial Stamp paper forms part and parcel of this  
Bank Guarantee no. 16090100022975 dt 07-02-2025 issued in favour of  
THE MANAGING DIRECTOR M.P. ROAD DEVELOPMENT CORPORATION LTD., 45-A, ARERA HILLS  
BHOPAL MADHYA PRADESH

For AXIS BANK LTD.

A

Authorised Signatory  
SURESH KUMAR MALL  
AVP, SB No. 33723

Page 3 of 7



For AXIS BANK LTD.  
Authorised Signatory  
Corporate Banking Branch  
Pusa Road, Karol Bagh, N. Delhi-110005

SANTOSH KUMAR  
Senior Manager  
SS No. 27739



सत्यमेव जयते

INDIA NON JUDICIAL

Government of National Capital Territory of Delhi


₹100

e-Stamp

₹100 ₹100 ₹100 ₹100

Certificate No. : IN-DL23593683416360X  
 Certificate Issued Date : 23-Jan-2025 09:04 PM  
 Account Reference : IMPACC (IV) / d/735003/ DELHI/ DL-DLH  
 Unique Doc. Reference : SUBIN-DL73600391869689595488X  
 Purchased by : AXIS BANK LTD  
 Description of Document : Article Bank Guarantee  
 Property Description : Not Applicable  
 Consideration Price (Rs.) : 0  
 (Zero)  
 First Party : AXIS BANK LTD  
 Second Party : Not Applicable  
 Stamp Duty Paid By : AXIS BANK LTD  
 Stamp Duty Amount(Rs.) : 100  
 (One Hundred only)

सत्यमेव जयते



Please write or type below this line

AXIS8554041

This Non-Judicial Stamp paper forms part and parcel of this  
 Bank Guarantee no. 16090100022975 dt 07-02-2025 issued in favour of  
**THE MANAGING DIRECTOR M.P. ROAD DEVELOPMENT CORPORATION LTD., 45-A, ARERA HILLS  
 BHOPAL MADHYA PRADESH**

For AXIS BANK LTD.



Authorized Signatory  
**SURESH KUMAR MALL**  
 AWP, 88 No. 33723



Page 5 of 7

For AXIS BANK LTD.

Authorized Signatory  
 Corporate Banking Branch  
 Pusa Road, Farid, Delhi, N. Delhi-6

**SANTOSH KUMAR**  
 Senior Manager  
 SS No. 27739

Statutory Alert:

\* The authenticity of this Stamp certificate should be verified at [www.shriestamp.com](http://www.shriestamp.com) or using e-Stamp Mobile App of Stock Holding.  
 \* The details of this Certificate and its details are available on the website / Mobile App renders it invalid



# AXIS BANK LIMITED

Sr. No. 1940402



AXIS8554041

Bank Guarantee No 16090100022975 Dated 07-02-2025/1609

To,  
The Managing Director,  
M.P. Road Development Corporation Ltd, Bhopal  
45-A, Arera Hills - Bhopal  
Madhya Pradesh - 462011

Whereas Enviro Infra Engineers Limited having registered office at 201, 2<sup>nd</sup> Floor, RG Metro Arcade, Sector-11, Rohini, Delhi - 110085 (hereinafter called "the contractor") has undertaken in pursuance of Agreement No. 108/2022-23 dated 03-03-2023 in this works for Permission for laying of water supply pipeline along, Mangalganj (Chinraidongri) to Dobhi BHS Road (Barela-Mandia Section NH-30) at km. 68.330 to km. 55.415 RHS (Chinraidongri-Kudamail) km. 38220 to km. 44.900, RHS km. 42.020 to km. 45.910 LHS (Dhanwahi T Point to Khutapadav T Point) km. 33.980 to km. 25.540 LHS (Khutapadav T Point to Dobhi) Total 31.925 kms (including road crossing length 9 nos. 60m - 540m) Total Length 32.465 Kms. such a Bank Guarantee; "Engineering, Procurement, Construction, Testing, Commissioning, Trail Run and Operation & Maintenance of Various Components of Narayanganj-Bijadandi Multi-Village Scheme, District Mandla in Single Package on 'Turn-Key Job Basis' including Trail Run and Operation & Maintenance of the Entire Water Supply Scheme for 10 Years" (hereinafter called "the Contract").

AND WHEREAS, it has been stipulated by you in the said Contract that the Contractor shall furnish you with a Bank Guarantee of a Nationalized / Scheduled Commercial bank recognized by RBI (Other than a Cooperative Bank) situated in India for the sum specified therein of Security for compliance with his obligation in accordance with Contract.

AND WHEREAS we Axis Bank Limited, A Company Incorporated under The Companies Act, 1956 and Carrying on Banking Business Under The Banking Regulation Act, 1949 and having Its Registered office at 'Trishul', 3rd Floor, opposite Samaratheshwar Temple, Law Garden, Ellis Bridge, Ahmedabad 380 006, Gujarat and Its Corporate office at Bombay Dyeing Mills Compound, Pandurang Budhakar Marg, Worli, Mumbai- 400025 and one of Its Branch office at Axis Bank Limited, 3rd Floor, Plot No. 25 Pusa Road New Delhi -110005 (Hereinafter Referred To As The "Bank" Which Expression Shall Unless Repugnant To Context Or Meaning Thereof, Include Its Successors Or Assigns In Business) have agreed to give the such Bank Guarantee.

NOW THEREFORE we hereby affirm that we are the Guarantor and responsible to you, on behalf of the Contractor up to a total of Rs.34,46,250/- (Rupees Thirty Four Lac Forty Six Thousand Two Hundred Fifty Only) such sum being payable, and we undertake to pay you upon your first written demand and without cavil or argument, any sum or sums within the limits of Rs.34,46,250/- (Rupees Thirty Four Lac Forty Six Thousand Two Hundred Fifty Only) as aforesaid without your needing to prove or to show grounds reasons for your demand for the sum specified therein.

We further agree that no change or addition to or other modification of the terms of the Contract of the Works to be performed there under or of any of the Contract's documents which may be made between you and the Contractor shall in any way release us from any liability under his guarantee, and we hereby waive notice of any such change, addition of modification.

Notwithstanding anything contained herein above:

- This bank guarantee is issued on 07.02.2025 (date of issuance being the specified event);
- Our aggregate liability under this bank guarantee shall not exceed Rs.34,46,250/- (Rupees Thirty-Four Lakh Forty-Six Thousand Two Hundred Fifty Only)
- This bank guarantee shall be valid up to 07.02.2026 (being the expiry date of the guarantee); and
- We are liable to pay the guaranteed amount or any part thereof under this bank guarantee only and only, if a written claim or demand is served on the bank on or before 07.02.2026 (being the claim expiry date); and
- Upon expiry of 07.02.2026 (claim expiry date) from the specified event (being the date of issuance of this bank guarantee), the bank shall stand discharged from all its liability under this guarantee and all your rights under this guarantee shall stand extinguished, irrespective of the fact whether the guarantee in original is returned back to us or not.

For AXIS BANK LTD.



Authorized Signatory  
SURESH KUMAR MALL

Page 6 of 7



For AXIS BANK LTD.

Authorized Signatory  
Corporate Banking Branch  
Pusa Road, Karol Bagh, N. Delhi-6  
SANTOSH KUMAR  
Senior Manager  
SS No. 27739



# AXIS BANK LIMITED

Sr. No. 1940403



AXIS8554041

Bank Guarantee No 16090100022975 Dated 07-02-2025/1609

Date: 07.02.2025

Place: New Delhi

For AXIS BANK LTD.



Authorized Signatory  
SURESH KUMAR MALL  
AVP, SS No. 33723



For AXIS BANK LTD.

Authorized Signatory  
Corporate Banking Branch  
Pusa Road, Karol Bagh, N. Delhi

SANTOSH KUMAR  
Senior Manager  
SS No. 27739

जारी करने वाला भारतीय स्टेट बैंक  
Issuing Branch: MANDLA State Bank of India  
कोड क्र. / CODE No: 00421  
Tel No.

A/C Payee

मांगड्राफ्ट  
DEMAND DRAFT

Key: SODGOZ  
Sr. No: 195924

2	1	0	2	2	0	2	5
D	D	M	M	Y	Y	Y	Y

मांगे जानेपर MANAGING DIRECTOR MP ROAD DEVELOPMENT CORPORATION LTD\*\*\*\*\*

या उनके आदेश पर  
OR ORDER

ON DEMAND PAY

रुपये RUPEES Nine Lakh Only

अदा करें ₹ 900000.00

IOI 000522419492  
Name of Applicant

Key: SODGOZ Sr. No: 195924  
MADHYA PRADESH JAL NIGAM MARYA

AMOUNT BELOW 900001(0/6)

मूल्य प्राप्त / VALUE RECEIVED



भारतीय स्टेट बैंक

STATE BANK OF INDIA

अदाकर्ता शाखा / DRAWEE BRANCH: BHOPAL MAIN BRANCH

कोड क्र. / CODE No: 01308

प्राधिकृत हस्ताक्षरकर्ता  
AUTHORISED SIGNATORY

शाखा प्रबंधक  
BRANCH MANAGER

कम्प्यूटर द्वारा मुद्रित होने पर ही वैध  
VALID ONLY IF COMPUTER PRINTED

केवल 3 महीने के लिए वैध  
VALID FOR 3 MONTHS ONLY

₹ 1,50,000/- एवं अधिक के लिखत दो अधिकारियों द्वारा हस्ताक्षरित होने पर ही वैध है।  
INSTRUMENTS FOR ₹ 1,50,000/- & ABOVE ARE NOT VALID UNLESS SIGNED BY TWO OFFICERS

⑈ L 19492 ⑈ 000002000⑈ 000522 ⑈ 16

DD-001

## CHECK LIST

Guidelines for Project Directors for processing the proposal for laying water pipe line in the land along/across NH/SH/MDR vested with MPRDC

### Relevant Circular


- Ministry's Circular No. RW/NH-33044/29/2015-S&R(R) (Pt.) date 22.11.2016. It is regarding the modification of previous Ministry's circular enhancing the amount of performance Bank Guarantee @ Rs. 100/- per route meter.


Sr. No.	Item	Information/Status	Remarks
1	General Information		
1.1	Name and Address of the Applicant	MADHYA PRADESH JAL NIGAM MARYADIT PIU MANDLA	
1.2	NH/SH/MDR Number	NH-30 (OLD NH12-A)	
1.3	State	MADHYA PRADESH	
1.4	Location	JABALPUR MANDLA ROAD	
1.5	Chainage in km.	Ch. 25.540 to 68.330 length 31.925 Kms. Including 9 Nos. Road crossing (9x60=540m) <b>Total length 32.465 kms.</b>	
1.6	Length in Meters	32465 M.	
1.7	Width of Available ROW	30.0 M	
	A. Left side from centre line (towards increasing Chainage/km. direction)	Ch. 25.540 to 33.980 & Ch. 42.020 to 45.910 Total length 12.330 Kms.	
	B. Right side from centre line (towards increasing Chainage km. direction)	Ch. 44.900 to 58.400 & Ch. 55.415 to 68.330 Total length 19.415 km	
1.8	Proposal to lay underground water pipeline	NA	
	A. Left side from centre line (towards increasing Chainage/km. direction)	NA	
	B. Right side from center line (towards increasing Chainage/km. direction)	NA	
1.9	Proposal to Acquire Land	NA	
	A. Left side of the centre line	NA	
	B Right side from the centre line	NA	
1.10	Whether proposal is in the same side where land is not to be acquire, if not then where to lay the water	LHS/RHS/BHS	BHS
1.11	Details of already laid services, if any along the proposal route	NA	
1.12	Number of lanes (2/4 or 6/8) existing	Two Lane	
1.13	Proposed number of lanes (2 lane with paved shoulders of 4 or 6/8 lane	NA	
1.14	Service road (existing or not) Y/N, if yes then which side	NA	
	A. Left side from centre line (width)	NA	

DIVISIONAL MANAGER  
M.P. ROAD DEVELOPMENT CORPORATION LTD.  
JABALPUR

General Manager  
M.P. Jal Nigam Maryadit  
Project Implementation Unit  
Mandla (MP)


	B. Right side from centre line (width)	NA	
1.15	Proposed service road	NA	
1.16	Whether proposal to lay water pipeline is beyond the service road of between the service road and main carriageway	NA	
1.17	The permission for laying of water pipeline shall be considered for approval/rejection as based on Ministry Circular mentioned as above	NA	
	A. Carriage of sewage/gas pipeline on highway/bridges shall not be permitted as fumes/gases pipes can accelerate the process of corrosion or may cause explosions, thus being much more injurious than leakage of gas	NA	
	B. Carrying of Gas pipeline on bridges shall also be discouraged, however if the gas authorities seem to have no other viable alternative and approach the highway authority well in time before the design of the bridge is finalized the may be permitted to carry the pipeline in independent superstructure supported on extended portions of piers and abutment in such a manner that in the final arrangement enough free space around the superstructure of the bridge remains available for inspection and repairs etc.	NA	
	C. Cost of required extension of the sub-structure as well as that the supporting superstructure shall be borne by the agency in charge of the utilities	GM-MPJNM, Mandla	
	D. Services are not being allowed indiscriminately on the parapet/any part of the bridge. Safety of the bridges has to be kept in view while permitting a various services along bridge approvals are to be accorded in this regard with the concurrence of the	NA	

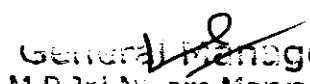
  
 DIVISIONAL MANAGER  
 M.P. ROAD DEVELOPMENT CORPORATION LTD  
 JABALPUR

  
 General Manager  
 M.P. Jal Nigam Maryadit  
 Project Implementation Unit  
 Mandla (MP)




	Ministry's project Chief Engineers only.		
1.18	Is crossing of the road involved, if yes, it shall be either encased in pipelines or through structure or conduit specially built for the purpose at the expenses of the agency owning the line.	(300MM,150mm,200mm,250mm,350mmdiaDI pipeline)	150mm to 350mm
	A. Existing drainage structure shall not be allowed to carry the lines	-	
	B. Is it on a line normal to NH	-	
	C. Crossing shall be too near the existing structure on the National Highway. The minimum distance being 15 m. What is the distance from the existing structure	-	
	D. The casing pipe (or conduit pipe in case of electric cable) carrying the utility line shall be of steel cost iron or reinforced  Cement concrete and have adequate strength and be large enough to permit ready with drawl of the carrier pipe/cable	-	
	E. Ends of the casing/conduit pipe shall be sealed from the outside, so that it does as a drainage path	-	
	F. The casing/conduit pipe shall be sealed from drain to in cuts and loc of slope in the fills	-	
	G. The top of the casing/conduit pipe should be at least 12m. below the surface of the road subject to being at least 03 m. below the drain invert	-	
	H. Crossing shall be by boring method (HDD) specially where the existing road pavement is of cement concrete or dense bituminous concrete type	-	Open trench
	I. The casing/conduit pipe shall be installed with an even bearing throughout its	-	


  
 DIVISIONAL MANAGER  
 M.P. ROAD DEVELOPMENT CORPORATION LTD.  
 JABALPUR

  
 General Manager  
 M.P. Jai Nigam Maryadit  
 Project Implementation Unit  
 Jabalpur (M.P.)


	length and in such a manner as to prevent the formation of a waterway along it		
1.18.1	If crossing of the road involved, total Nos. of crossing	9 nos. crossing	
1.18.2	Location of Crossing At Ch.	CH-29.854, CH-31.090, CH-33.680, CH-40.400 CH-44.900 CH-53.380 CH-53.700 CH-57.300 CH-67.855	
1.18.3	Total crossing charges @ Rs. 1.00 lakh per crossing	yes	
1.18.4	Deposit Details of crossing charges:- i) Demand Draft No. & Date ii) Issuing Bank iii) Valid upto:-		
2	Document/Drawing enclosed with the proposal	Yes	
2.1	Cross section showing the size of the trench for open trenching method if is normal size of 12 deep x0.3m width	yes	
	(i) Should not be greater than 60cm wider than the outer diameter of the pipe	-	
	(ii) Located as close to the extreme edge of the right of way as possible but not than 15m. from the centre lines of the nearest carriage way	-	

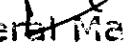
	(iii) Shall not be permitted top run along the National highway when the road formation is situated in double cutting nor shall these be laid over existing culverts and bridges.	-	
	(iv) These should be so laid that their top is at least 0.6m below the ground level so as not to obstruct drainage of the road land	-	
2.2	Cross section showing the size of pit and location of cable for HDD method	yes	
2.3	Strip plan/route plan showing water pipe line Chainage, width of ROW, distance of proposed cable from the edge of ROW, important mile stone, intersections cross drainage works etc.	yes	
2.4	Methodology for laying of water pipe line	OPEN (TRENCHING) CUT	

  
 DIVISIONAL MANAGER  
 M.P. ROAD DEVELOPMENT CORPORATION LTD.  
 JABALPUR

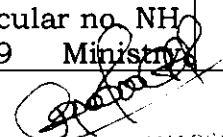
  
 General Manager  
 M.P. Jal Nigam Maryadit  
 Project Implementation Unit  
 Bhandia (MP)


2.4.1	Open trenching method (may be allowed in the utility corridor only where pavement is neither cement concrete nor dense bituminous concrete type, if yes methodology or refilling of trench	yes	
	A. The trench width should be at least 30cm but not more than 60m wider than the outer diameter of the pipe	yes	
	B. for filling of the trench. Bidding shall be to a depth of not less than 30cm. It shall consist of granular material. Free of lumps clods and cobbles and graded to yield a firm surface without sudden change in the bearing value. Unsuitable soil and rock edges should be excavated and replaced by selected material		
	C. The backfill shall be completed in two stages.	yes	
	(i) Side fill to the level the top of the pipe and (ii) Overfill to the bottom of the road crust	yes	
	D. The side fill shall consist of granular material laid in 15m layers each consolidated by mechanical tempering and controlled additional of moisture of 90% of the proctors density over fill shall be compacted to the same density as the material that had been removed Consolidation by saturation or pending will not be permitted.	yes	
	E. The road crust shall be built to the same strength as the existing crust on either side of the trench. Core shall be taken to avoid the formation of dip at the trench	yes	
	F. The required, a diversion shall be constructed at the expense of the agency owning utility line	GM, MPJNM, MANDLA	
	G. If required, a diversion shall be constructed at the expense of the agency owning utility line	GM, MPJNM, MANDLA	
2.4.2	Horizontal Directional drilling (HDD) method	HDD	
2.4.3	Laying of water supply pipe line through CD work and Method laying	yes	
	A. On approaches the water mains/cables shall be carried along a line as close to the edge of the right of way as possible up to a distance of 30m from the bridge and subject to all other stipulation contained in the ministry guidelines issued with letter no. NH-HI/p/66/76, Dated 19-11-1976	Yes as per ministry guideline	
3	Draft license agreement signed by two witnesses	yes	
4	Performance bank guarantee in favour of MD,MPRDC Bhopal has to be obtained @ Rs. 100/- per running meter (Parallel to Road) for a period of one year initially (Extendable if required till satisfactory completion of work) as a security for ensuring/ making	NA	
	Good the excavated trench for laying the	NA	

  
 DIVISIONAL MANAGER  
 M.P. ROAD DEVELOPMENT CORPORATION LTD.  
 JABALPUR


  
 General Manager  
 M.P Jal Nigam Maryadit  
 Project Implementation Unit  
 Mandla (MP)


	cables/ducts by proper filling and compaction, clearing debris/loose earth produced due to executing of trenching at least 30m away from the centre line of the road or edge of the right of way, No. payment shall be payable by the MPRDC to the licensee for clearing debris/Loose earth		
4.1	Performance BG as per above it to be obtained	NA	
4.2	Confirmation of BG has been obtained:	NA	
5	Affidavit/undertaking from the applicant for	NA	
5.1	Not to damage to other utility, if damaged then to pay the losses either to MPRDC or to the concerned agency	yes	
5.2	Renewal of bank guarantee	yes	
5.3	Confirming all standard condition of MPRDC's guidelines	Yes MPRDC Guideline	
5.4	Shifting to water pipeline as and when required by MPRDC at their own cost	MPJNM, MANDLA	
5.5	Shifting due to widening of road	-	
5.6	Indemnity against all damages and claims	yes	
5.7	Traffic movement during laying of water pipeline to be managed by the applicant	yes	
5.8	If any claim if raised by the Concessionaire (if any) then the same has to be paid by the applicant	GM, MPJNM, MANDLA	
5.9	Prior approval of the MPRDC shall be obtained before undertaking any work of installation, shifting or repairs of alteration to the showing water pipe line located in the right of ways	yes	
5.10	Expenditure if any incurred by MPRDC for repairing any damage cause to the road by the laying Maintenance or shifting of the water pipe line will be borne by the agency owning the line	GM, MPJNM, MANDLA	
5.11	If the MPRDC consider if necessary in future to move the utility line for any work of improvement or repairs of the road. It will be carried out as desired by the MPRDC or the cost of the agency owning the utility line with in a reasonable time (not exceeding 60 days) of the intimation given	GM, MPJNM, MANDLA	
5.12	Certificate from the applicant in the following format	yes	
	i Laying of water pipe line will not have any deleterious effects on any of the bridge components and roadway safety for traffic	yes	
	ii for future widening/development work: we do undertake that will relocate service road/approach road/utilities at my own cost notwithstanding the permission granted within such time as well be stipulated by MPRDC	yes	
6	Who will sign the agreement on behalf or MPRDC	yes	
7	Certificate from the divisional manager	yes	
7.1	Certificate for confirming of all standard condition issued, vide ministry circular no. NH-41/(58)/68 Dated 31.01.1969 Ministry	yes	

  
 DIVISIONAL MANAGER  
 M.P. ROAD DEVELOPMENT CORPORATION LTD.  
 JASALPUR

  
 M.P. Road Development Corporation  
 Project Implementation Unit  
 Mandla (MP)

	circular no. NHIII/P/66/76/ Dated 11-05-1982 Ministry circular no. RW/NH-11037/1/88-DOI (ii) dated 02/07/1993 Minister circular no. RW/NH-11037/186/DOI, Dated 19-01-1995		
	Ministry circular no. RW/NH/31066/2/05/S&R, Dated 25/10/1999 and Ministry circular no. RW/NH-34066/7/2003 S&R (B) Dated 17-09-2003		
7.2	Certificate from DM, MPRDC in the following format: (i) It is certified that any other location of the water pipeline would be extremely difficult and unreasonable costly and the installation of water pipeline with in ROW will not adversely affect the design stability and traffic safety of the highway nor the likely future improvement such as widening of the carriageway easing of curve etc.	yes	
	(ii) for 2/4/6 laning	-	
	(a) Where there is feasibility available I do certify that there will be no hindrance to proposed two/ four/ six lanning based on the feasibility report considering proposed structure at the side location	yes	
	(b) In case feasibility reports is not available - I do certify that sufficient ROW is available at site for accommodating proposed two/ four / six lanning	-	
8	If Road section proposed to be taken up by MPRDC on BOT basis a clause is to be inserted in the agreement the permitted highway on which licensee has been granted the right to lay water pipe line cable/duct has also been granted as a right to way to the concessionaire under the concession agreement for up gradation of (-----No. --- on build, operate and transfer basis) and therefore the licensee shall Honors the same	yes	
	Who will supervise the work of laying of water pipeline	GM-MPJNM, Mandla	
10	Who will ensure that the defects in road portion after laying of water laying of water pipeline are corrected and if not corrected then what action will be taken ?	GM-MPJNM, Mandla	
11	Who will pay the claims for damages done/ disruption in working of concessionaire if asked by the concessionaire	GM-MPJNM, Mandla	
12	A certificate from DM, MPRDC that he will enter the proposed permission in the register records of the permission in the prescribed Performa (Copy enclosed)	yes	
13	If any previous approval is accorded for laying of underground water pipeline then photo copy of register of records of permission accorded as maintained by DM, MPRDC then copy enclosed.	yes	

  
 DIVISIONAL MANAGER  
 M.P. ROAD DEVELOPMENT CORPORATION LTD.  
 JABALPUR

  
 General Manager  
 M.P. Jai Nigam Maryadit  
 Project Implementation Unit  
 Mandia (MP)

## CERTIFICATE

This is to certify that this proposal is:-

- a) In conformity to the relevant circulars/guidelines and is recommended for approval of permission to lay underground water pipeline OR
- b) Not in conformity to therelevant circulars/ guidelines due to following reasons:
- i) Ministry's Circular No. RW/NH-33044/29/2015-S&R(R) (Pt.) date 22.11.2016.
  - ii)
  - iii)

[Strike out whichever is not applicable]

Place: Jabalpur

Date:

18/8/25

  
DIVISIONAL MANAGER  
M.P. ROAD DEVELOPMENT CORPORATION LTD.  
JABALPUR

S.No.	Guideline Place	PLOT (SQM)			BUILDING RESIDENTIAL (SQM)				BUILDING COMMERCIAL (SQM)			BUILDING MULTI(SQM)		AGRICULTURAL LAND(HECTARE)		AGRICULTURAL PLOT (SQM)	
		Residential	Commercial	Industrial	RCC	RBC	Tin Shade	Kaccha Kabelu	Shop	Office	Godown	Residential	Commercial	Irrigated	Un Irrigated	Sub Clause wise Residenti	Sub Clause wise Commerci
(1)	(2)	(3)	(4)	(5)	(6)	(7)	(8)	(9)	(10)	(11)	(12)	(13)	(14)	(15)	(16)	(17)	(18)

Tehsil : Narayanganj, Sub-Area : NON-PLANNING AREA, Patwari Halka : 00080

1207	GRAM CHATRA	200	300	200	6,200	4,200	3,000	2,600	8,700	8,700	8,700	0	0	1,51,200	88,800	200	300
1208	GRAM DUNGRIYA	200	300	200	6,200	4,200	3,000	2,600	8,700	8,700	8,700	0	0	1,52,000	89,600	200	300
1209	GRAM PARTALA	200	300	200	6,200	4,200	3,000	2,600	8,700	8,700	8,700	0	0	1,73,900	1,02,100	200	300

Tehsil : Narayanganj, Sub-Area : NON-PLANNING AREA, Patwari Halka : 00081

1210	GRAM KIKARIYA	200	300	200	6,200	4,200	3,000	2,600	8,700	8,700	8,700	0	0	1,49,600	88,000	200	300
1211	GRAM KODERMA	200	300	200	6,200	4,200	3,000	2,600	8,700	8,700	8,700	0	0	1,97,100	1,16,200	200	300

Tehsil : Narayanganj, Sub-Area : NON-PLANNING AREA, Patwari Halka : 00082

1212	GRAM BAMHNEE	200	300	200	6,200	4,200	3,000	2,600	8,700	8,700	8,700	0	0	1,84,800	1,08,800	200	300
1213	GRAM BARBASPUR	200	300	200	6,200	4,200	3,000	2,600	8,700	8,700	8,700	0	0	1,76,800	1,04,000	200	300
1214	GRAM CHIREE	200	300	200	6,200	4,200	3,000	2,600	8,700	8,700	8,700	0	0	1,65,600	97,600	200	300

S.No.	Guideline Place	PLOT (SQM)			BUILDING RESIDENTIAL (SQM)				BUILDING COMMERCIAL (SQM)			BUILDING MULTI(SQM)		AGRICULTURAL LAND(HECTARE)		AGRICULTURAL PLOT (SQM)	
		Residential	Commercial	Industrial	RCC	RBC	Tin Shade	Kaccha Kabelu	Shop	Office	Godown	Residential	Commercial	Irrigated	Un Irrigated	Sub Clause wise Residenti	Sub Clause wise Commerci
(1)	(2)	(3)	(4)	(5)	(6)	(7)	(8)	(9)	(10)	(11)	(12)	(13)	(14)	(15)	(16)	(17)	(18)

Tehsil : Narayanganj, Sub-Area : NON-PLANNING AREA, Patwari Halka : 00077

1199	GRAM SHAHA	200	300	200	6,200	4,200	3,000	2,600	8,700	8,700	8,700	0	0	1,57,600	92,800	200	300
1200	GRAM SINGHANPUREE	200	300	200	6,200	4,200	3,000	2,600	8,700	8,700	8,700	0	0	1,52,000	89,600	200	300

Tehsil : Narayanganj, Sub-Area : NON-PLANNING AREA, Patwari Halka : 00078

1201	GRAM KACHHAREE	200	300	200	6,200	4,200	3,000	2,600	8,700	8,700	8,700	0	0	1,40,000	82,400	200	300
1202	GRAM SALAIYA	200	300	200	6,200	4,200	3,000	2,600	8,700	8,700	8,700	0	0	1,67,200	98,600	200	300

Tehsil : Narayanganj, Sub-Area : NON-PLANNING AREA, Patwari Halka : 00079

1203	AMDARI VEERANGAON	200	300	200	6,200	4,200	3,000	2,600	8,700	8,700	8,700	0	0	1,64,800	96,800	200	300
1204	GRAM AMDRA	200	300	200	6,200	4,200	3,000	2,600	8,700	8,700	8,700	0	0	1,82,200	1,07,400	200	300
1205	KUI MAL	200	300	200	6,200	4,200	3,000	2,600	8,700	8,700	8,700	0	0	1,51,200	88,800	200	300
1206	KUI RAIYAT	200	300	200	6,200	4,200	3,000	2,600	8,700	8,700	8,700	0	0	1,51,200	88,800	200	300




S.No.	Guideline Place	PLOT (SQM)			BUILDING RESIDENTIAL (SQM)				BUILDING COMMERCIAL (SQM)			BUILDING MULTI(SQM)		AGRICULTURAL LAND(HECTARE)		AGRICULTURAL PLOT (SQM)	
		Residential	Commercial	Industrial	RCC	RBC	Tia Shade	Kaccha Kabelu	Shop	Office	Godown	Residential	Commercial	Irrigated	Un Irrigated	Sub Clause wise Residenti	Sub Clause wise Commerci
(1)	(2)	(3)	(4)	(5)	(6)	(7)	(8)	(9)	(10)	(11)	(12)	(13)	(14)	(15)	(16)	(17)	(18)

**Tehsil : Narayanganj, Sub-Area : NON-PLANNING AREA, Patwari Halka : 00011**

1068	GRAM CHARGAON MAL	200	300	200	6,200	4,200	3,000	2,600	8,700	8,700	8,700	0	0	1,57,600	92,800	200	300
1069	GRAM CHARGAON MAL	200	300	200	6,200	4,200	3,000	2,600	8,700	8,700	8,700	0	0	1,67,200	98,400	200	300
1070	GRAM KHOOSAR	200	300	200	6,200	4,200	3,000	2,600	8,700	8,700	8,700	0	0	1,52,000	89,600	200	300
1071	GRAM PIPARIYA RAIYAT	200	300	200	6,200	4,200	3,000	2,600	8,700	8,700	8,700	0	0	1,52,000	89,600	200	300

**Tehsil : Narayanganj, Sub-Area : NON-PLANNING AREA, Patwari Halka : 00012**

1072		200	300	200	6,200	4,200	3,000	2,600	8,700	8,700	8,700	0	0	1,75,000	1,03,000	200	300
------	---	-----	-----	-----	-------	-------	-------	-------	-------	-------	-------	---	---	----------	----------	-----	-----

**Tehsil : Narayanganj, Sub-Area : NON-PLANNING AREA, Patwari Halka : 00013**

1073	GRAM DANGLA	200	300	200	6,200	4,200	3,000	2,600	8,700	8,700	8,700	0	0	1,52,000	89,600	200	300
1074	GRAM JAMUNIYA	200	300	200	6,200	4,200	3,000	2,600	8,700	8,700	8,700	0	0	1,61,600	95,200	200	300
1075	GRAM PATHA CHAURAI	200	300	200	6,200	4,200	3,000	2,600	8,700	8,700	8,700	0	0	1,52,000	89,600	200	300

**Tehsil : Narayanganj, Sub-Area : NON-PLANNING AREA, Patwari Halka : 00014**

1076	LAWAR MUDIYA MAL	200	300	200	6,200	4,200	3,000	2,600	8,700	8,700	8,700	0	0	1,67,200	98,400	200	300
------	------------------	-----	-----	-----	-------	-------	-------	-------	-------	-------	-------	---	---	----------	--------	-----	-----

S.No.	Guideline Place	PLOT (SQM)			BUILDING RESIDENTIAL (SQM)				BUILDING COMMERCIAL (SQM)			BUILDING MULTI(SQM)		AGRICULTURAL LAND(HECTARE)		AGRICULTURAL PLOT (SQM)	
		Residential	Commercial	Industrial	RCC	RBC	Tin Shade	Kaccha Kabelu	Shop	Office	Godown	Residential	Commercial	Irrigated	Un Irrigated	Sub Clause wise Residenti	Sub Clause wise Commerci
(1)	(2)	(3)	(4)	(5)	(6)	(7)	(8)	(9)	(10)	(11)	(12)	(13)	(14)	(15)	(16)	(17)	(18)

**Tehsil : Narayanganj, Sub-Area : NON-PLANNING AREA, Patwari Halka : 00039**

1122	GRAM MALARA	200	300	200	6,200	4,200	3,000	2,600	8,700	8,700	8,700	0	0	1,52,000	89,600	200	300
1123	GRAM MOHGAON URF PADMEE	200	300	200	6,200	4,200	3,000	2,600	8,700	8,700	8,700	0	0	1,60,800	94,400	200	300

**Tehsil : Narayanganj, Sub-Area : NON-PLANNING AREA, Patwari Halka : 00040**

1124	DEOGAON MAL	200	300	200	6,200	4,200	3,000	2,600	8,700	8,700	8,700	0	0	1,73,000	1,01,600	200	300
1125	DEOGAON RAIYAT	200	300	200	6,200	4,200	3,000	2,600	8,700	8,700	8,700	0	0	1,64,800	96,800	200	300
1126	GRAM AHARVADA	200	300	200	6,200	4,200	3,000	2,600	8,700	8,700	8,700	0	0	1,81,300	1,06,500	200	300
1127	GRAM DEVHARA	200	300	200	6,200	4,200	3,000	2,600	8,700	8,700	8,700	0	0	1,64,800	96,800	200	300

**Tehsil : Narayanganj, Sub-Area : NON-PLANNING AREA, Patwari Halka : 00041**

1128	GRAM BHANPUR	200	300	200	6,200	4,200	3,000	2,600	8,700	8,700	8,700	0	0	1,48,000	87,200	200	300
1129	GRAM BORIYA RAIYAT	200	300	200	6,200	4,200	3,000	2,600	8,700	8,700	8,700	0	0	1,36,000	80,000	200	300
1130	GRAM SIKOSEE	200	300	200	6,200	4,200	3,000	2,600	8,700	8,700	8,700	0	0	1,51,200	88,800	200	300

S.No.	Guideline Place	PLOT (SQM)			BUILDING RESIDENTIAL (SQM)				BUILDING COMMERCIAL (SQM)			BUILDING MULTI(SQM)		AGRICULTURAL LAND(HECTARE)		AGRICULTURAL PLOT (SQM)	
		Residential	Commercial	Industrial	RCC	RBC	Tin Shade	Kaccha Kabelu	Shop	Office	Godown	Residential	Commercial	Irrigated	Un Irrigated	Sub Clause wise Residenti	Sub Clause wise Commerci
(1)	(2)	(3)	(4)	(5)	(6)	(7)	(8)	(9)	(10)	(11)	(12)	(13)	(14)	(15)	(16)	(17)	(18)

**Tehsil : Nainpur, Sub-Area : NON-PLANNING AREA, Patwari Halka : 00098**

1015	GRAM DOBHEE	200	300	200	6,200	4,200	3,000	2,600	10,300	10,300	10,300	0	0	2,00,000	2,00,000	200	300
1016	GRAM KHOHAREE	200	300	200	6,200	4,200	3,000	2,600	10,300	10,300	10,300	0	0	1,79,200	1,79,200	200	300

**Tehsil : Nainpur, Sub-Area : NON-PLANNING AREA, Patwari Halka : 00099**

1017	GRAM DOONDA	200	300	200	6,200	4,200	3,000	2,600	10,300	10,300	10,300	0	0	1,88,800	1,11,200	200	300
1018	GRAM JHIRIYA	200	300	200	6,200	4,200	3,000	2,600	10,300	10,300	10,300	0	0	2,33,000	1,37,000	200	300

**Tehsil : Nainpur, Sub-Area : NON-PLANNING AREA, Patwari Halka : 00100**

1019	GRAM AMAKHOH	200	300	200	6,200	4,200	3,000	2,600	10,300	10,300	10,300	0	0	1,88,500	1,10,900	200	300
1020	GRAM DHAMANGAON	200	300	200	6,200	4,200	3,000	2,600	10,300	10,300	10,300	0	0	1,70,400	1,00,000	200	300
1021	GRAM MALDHA	200	300	200	6,200	4,200	3,000	2,600	10,300	10,300	10,300	0	0	1,70,400	1,00,000	200	300

**Tehsil : Nainpur, Sub-Area : NON-PLANNING AREA, Patwari Halka : 00101**

1022	GRAM DUNGARIYA	200	300	200	6,200	4,200	3,000	2,600	10,300	10,300	10,300	0	0	2,00,000	1,17,600	200	300
1023	GRAM PALA SUNDAR	200	300	200	6,200	4,200	3,000	2,600	10,300	10,300	10,300	0	0	4,71,300	2,77,200	200	300

S.No.	Guideline Place	PLOT (SQM)			BUILDING RESIDENTIAL (SQM)				BUILDING COMMERCIAL (SQM)			BUILDING MULTI(SQM)		AGRICULTURAL LAND(HECTARE)		AGRICULTURAL PLOT (SQM)	
		Residential	Commercial	Industrial	RCC	RBC	Tin Shade	Kaccha Kabelu	Shop	Office	Godown	Residential	Commercial	Irrigated	Un Irrigated	Sub Clause wise Residenti	Sub Clause wise Commerci
(1)	(2)	(3)	(4)	(5)	(6)	(7)	(8)	(9)	(10)	(11)	(12)	(13)	(14)	(15)	(16)	(17)	(18)

**Tehsil : Narayanganj, Sub-Area : NON-PLANNING AREA, Patwari Halka : 00042**

1131	GRAM PATEHRA	260	390	260	6,260	4,260	3,060	2,660	8,790	8,790	8,790	0	0	1,97,600	1,16,500	260	390
1132	GRAM PATEHRA	2,100	3,000	2,100	8,100	6,100	4,900	4,500	12,800	12,800	12,800	0	0	3,21,100	1,88,500	2,100	3,000

**Tehsil : Narayanganj, Sub-Area : NON-PLANNING AREA, Patwari Halka : 00043**

1133	GRAM CHARGAON	200	300	200	6,200	4,200	3,000	2,600	8,700	8,700	8,700	0	0	1,64,800	96,800	200	300
1134	GRAM KODAMAILEE	260	390	260	6,260	4,260	3,060	2,660	8,790	8,790	8,790	0	0	2,35,000	1,38,300	260	390

**Tehsil : Narayanganj, Sub-Area : NON-PLANNING AREA, Patwari Halka : 00045**

1135	GRAM CHAMARWAH	200	300	200	6,200	4,200	3,000	2,600	8,700	8,700	8,700	0	0	1,81,300	1,06,500	200	300
1136	GRAM KHAIRIEE	200	300	200	6,200	4,200	3,000	2,600	8,700	8,700	8,700	0	0	2,17,000	1,27,700	200	300

**Tehsil : Narayanganj, Sub-Area : NON-PLANNING AREA, Patwari Halka : 00047**

1137	GRAM MAILEE	260	390	260	6,260	4,260	3,060	2,660	8,700	8,700	8,700	0	0	2,44,400	1,43,500	260	390
1138	GRAM DEVREE	260	390	260	6,260	4,260	3,060	2,660	8,790	8,790	8,790	0	0	1,81,600	1,06,600	260	390

S.No.	Guideline Place	PLOT (SQM)			BUILDING RESIDENTIAL (SQM)				BUILDING COMMERCIAL (SQM)			BUILDING MULTI(SQM)		AGRICULTURAL LAND(HECTARE)		AGRICULTURAL PLOT (SQM)	
		Residential	Commercial	Industrial	RCC	RBC	Tin Shade	Kaccha Kabelu	Shop	Office	Godown	Residential	Commercial	Irrigated	Un Irrigated	Sub Clause wise Residenti	Sub Clause wise Commerci
(1)	(2)	(3)	(4)	(5)	(6)	(7)	(8)	(9)	(10)	(11)	(12)	(13)	(14)	(15)	(16)	(17)	(18)

Tehsil : Narayanganj, Sub-Area : NON-PLANNING AREA, Patwari Halka : 00003

1050	GRAM UDAYPUR	2,080	2,990	2,080	8,080	6,080	4,880	4,480	13,100	13,100	13,100	0	0	3,28,600	1,93,400	2,080	2,990
------	--------------	-------	-------	-------	-------	-------	-------	-------	--------	--------	--------	---	---	----------	----------	-------	-------

Tehsil : Narayanganj, Sub-Area : NON-PLANNING AREA, Patwari Halka : 00004

1051	CHAUKI	200	300	200	6,200	4,200	3,000	2,600	8,700	8,700	8,700	0	0	1,49,600	88,000	200	300
1052	GRAM CHITaura	200	300	200	6,200	4,200	3,000	2,600	8,700	8,700	8,700	0	0	1,49,600	88,000	200	300
1053	GRAM OURIYA	200	300	200	6,200	4,200	3,000	2,600	8,700	8,700	8,700	0	0	1,49,600	88,000	200	300
1054	SAMNAPUR AURIYA	200	300	200	6,200	4,200	3,000	2,600	8,700	8,700	8,700	0	0	1,75,200	1,03,000	200	300

Tehsil : Narayanganj, Sub-Area : NON-PLANNING AREA, Patwari Halka : 00006

1055	GRAM GHONTA	300	450	300	6,300	4,300	3,100	2,700	8,950	8,950	8,950	0	0	2,14,200	1,25,800	300	450
1056	GRAM GHUGHAREE	200	300	200	6,200	4,200	3,000	2,600	8,700	8,700	8,700	0	0	1,64,800	96,800	200	300
1057	GRAM KURKUTEE	200	300	200	6,200	4,200	3,000	2,600	8,700	8,700	8,700	0	0	1,64,800	96,800	200	300
1058	GRAM KHAMHERKHEDA	2,250	2,400	2,250	8,250	6,250	5,050	4,650	12,700	12,700	12,700	0	0	2,67,000	1,57,000	2,250	2,400

S.No.	Guideline Place	PLOT (SQM)			BUILDING RESIDENTIAL (SQM)				BUILDING COMMERCIAL (SQM)			BUILDING MULTI(SQM)		AGRICULTURAL LAND(HECTARE)		AGRICULTURAL PLOT (SQM)	
		Residential	Commercial	Industrial	RCC	RBC	Tin Shade	Kaccha Kabelu	Shop	Office	Godown	Residential	Commercial	Irrigated	Un Irrigated	Sub Clause wise Residentl	Sub Clause wise Commercl
(1)	(2)	(3)	(4)	(5)	(6)	(7)	(8)	(9)	(10)	(11)	(12)	(13)	(14)	(15)	(16)	(17)	(18)

**Tehsil : Narayanganj, Sub-Area : NON-PLANNING AREA, Patwari Halka : 00080**

1207	GRAM CHATRA	200	300	200	6,200	4,200	3,000	2,600	8,700	8,700	8,700	0	0	1,51,200	88,800	200	300
1208	GRAM DUNGRIYA	200	300	200	6,200	4,200	3,000	2,600	8,700	8,700	8,700	0	0	1,52,000	89,600	200	300
1209	GRAM PARTALA	200	300	200	6,200	4,200	3,000	2,600	8,700	8,700	8,700	0	0	1,73,900	1,02,100	200	300

**Tehsil : Narayanganj, Sub-Area : NON-PLANNING AREA, Patwari Halka : 00081**

1210	GRAM KIKARIYA	200	300	200	6,200	4,200	3,000	2,600	8,700	8,700	8,700	0	0	1,49,600	88,000	200	300
1211	GRAM KOOMHA	200	300	200	6,200	4,200	3,000	2,600	8,700	8,700	8,700	0	0	1,97,100	1,16,200	200	300

**Tehsil : Narayanganj, Sub-Area : NON-PLANNING AREA, Patwari Halka : 00082**

1212	GRAM BAMHNEE	200	300	200	6,200	4,200	3,000	2,600	8,700	8,700	8,700	0	0	1,84,800	1,08,800	200	300
1213	GRAM BARBASPUR	200	300	200	6,200	4,200	3,000	2,600	8,700	8,700	8,700	0	0	1,76,800	1,04,000	200	300
1214	GRAM CHIREE	200	300	200	6,200	4,200	3,000	2,600	8,700	8,700	8,700	0	0	1,66,600	97,600	200	300

S.No.	Guideline Place	PLOT (SQM)			BUILDING RESIDENTIAL (SQM)				BUILDING COMMERCIAL (SQM)			BUILDING MULTI(SQM)		AGRICULTURAL LAND(HECTARE)		AGRICULTURAL PLOT (SQM)	
		Residential	Commercial	Industrial	RCC	RBC	Tin Shade	Kaccha Kabelu	Shop	Office	Godown	Residential	Commercial	Irrigated	Un Irrigated	Sub Clause wise Residenti	Sub Clause wise Commercl
(1)	(2)	(3)	(4)	(5)	(6)	(7)	(8)	(9)	(10)	(11)	(12)	(13)	(14)	(15)	(16)	(17)	(18)

**Tehsil : Narayanganj, Sub-Area : NON-PLANNING AREA, Patwari Halka : 00083**

1215	GRAM BHAVAL	200	300	200	6,200	4,200	3,000	2,600	8,700	8,700	8,700	0	0	2,56,900	1,50,800	200	300
1216	GRAM LALEEPUR	200	300	200	6,200	4,200	3,000	2,600	8,700	8,700	8,700	0	0	2,56,900	1,50,800	200	300
1217	GRAM SODHAR	200	300	200	6,200	4,200	3,000	2,600	8,700	8,700	8,700	0	0	1,94,500	1,14,400	200	300

**Tehsil : Narayanganj, Sub-Area : NON-PLANNING AREA, Patwari Halka : 00084**

1218	GRAM BEEJEGAON	200	300	200	6,200	4,200	3,000	2,600	8,700	8,700	8,700	0	0	1,64,800	96,800	200	300
1219	GRAM GOOJARSANEE	220	330	220	6,220	4,220	3,020	2,620	8,720	8,720	8,720	0	0	1,64,800	96,800	220	330
1220	GRAM HARRATEEKUR	200	300	200	6,200	4,200	3,000	2,600	8,700	8,700	8,700	0	0	1,51,200	88,800	200	300

**Tehsil : Narayanganj, Sub-Area : NON-PLANNING AREA, Patwari Halka : 00085**

1221	GRAM CHIRADONGREE	200	300	200	6,200	4,200	3,000	2,600	8,700	8,700	8,700	0	0	1,80,800	1,06,400	200	300
1222	GRAM SAHAJNEE	200	300	200	6,200	4,200	3,000	2,600	8,700	8,700	8,700	0	0	1,65,600	97,600	200	300

S.No.	Guideline Place	PLOT (SQM)			BUILDING RESIDENTIAL (SQM)				BUILDING COMMERCIAL (SQM)			BUILDING MULTI(SQM)		AGRICULTURAL LAND(HECTARE)		AGRICULTURAL PLOT (SQM)	
		Residential	Commercial	Industrial	RCC	RBC	Tin Shade	Kaccha Kabelu	Shop	Office	Godown	Residential	Commercial	Irrigated	Un Irrigated	Sub Clause wise Residenti	Sub Clause wise Commerci
(1)	(2)	(3)	(4)	(5)	(6)	(7)	(8)	(9)	(10)	(11)	(12)	(13)	(14)	(15)	(16)	(17)	(18)

Tehsil : Narayanganj, Sub-Area : NON-PLANNING AREA, Patwari Halka : 00086

1223	GRAM GADHAR	200	300	200	6,200	4,200	3,000	2,600	8,700	8,700	8,700	0	0	1,49,600	88,000	200	300
1224	GRAM HANEE BHATTA	200	300	200	6,200	4,200	3,000	2,600	8,700	8,700	8,700	0	0	1,49,600	88,000	200	300
1225	GRAM KODARA MAL	200	300	200	6,200	4,200	3,000	2,600	8,700	8,700	8,700	0	0	1,51,200	88,800	200	300
1226	MANGALGANJ	200	300	200	6,200	4,200	3,000	2,600	8,700	8,700	8,700	0	0	1,49,600	88,000	200	300

Tehsil : Niwas, Sub-Area : NON-PLANNING AREA, Patwari Halka : 00010

1227	GRAM MAHARA SEONI	200	300	200	6,200	4,200	3,000	2,600	8,700	8,700	8,700	0	0	2,30,500	1,35,500	200	300
1228	KHAMHARIYA	200	300	200	6,200	4,200	3,000	2,600	8,700	8,700	8,700	0	0	1,79,200	1,05,600	200	300
1229	KHAMHARIYA RAIYAT	200	300	200	6,200	4,200	3,000	2,600	8,700	8,700	8,700	0	0	1,79,200	1,05,600	200	300

Tehsil : Niwas, Sub-Area : NON-PLANNING AREA, Patwari Halka : 00011

1230	GRAM KOHREE	200	300	200	6,200	4,200	3,000	2,600	8,700	8,700	8,700	0	0	1,56,800	92,000	200	300
1231	GRAM MUDJHAUR	200	300	200	6,200	4,200	3,000	2,600	8,700	8,700	8,700	0	0	1,56,800	92,000	200	300
1232	SARASWAHI RAIYAT	200	300	200	6,200	4,200	3,000	2,600	8,700	8,700	8,700	0	0	1,80,300	1,05,800	200	300



S.No.	Guideline Place	PLOT (SQM)			BUILDING RESIDENTIAL (SQM)				BUILDING COMMERCIAL (SQM)			BUILDING MULTI(SQM)		AGRICULTURAL LAND(HECTARE)		AGRICULTURAL PLOT (SQM)	
		Residential	Commercial	Industrial	RCC	RBC	Tin Shade	Kaccha Kabelu	Shop	Office	Godown	Residential	Commercial	Irrigated	Un Irrigated	Sub Clause wise Residenti	Sub Clause wise Commerci
(1)	(2)	(3)	(4)	(5)	(6)	(7)	(8)	(9)	(10)	(11)	(12)	(13)	(14)	(15)	(16)	(17)	(18)

**Tehsil : Nainpur, Sub-Area : NON-PLANNING AREA, Patwari Halka : 00111**

1041	GRAM CHAMARWAHEE	200	300	200	6,200	4,200	3,000	2,600	10,300	10,300	10,300	0	0	2,99,000	1,76,000	200	300
1042	GRAM DUDUM MAL	200	300	200	6,200	4,200	3,000	2,600	10,300	10,300	10,300	0	0	2,14,400	1,26,400	200	300
1043	GRAM POUNDEE	200	300	200	6,200	4,200	3,000	2,600	10,300	10,300	10,300	0	0	2,36,400	1,39,000	200	300

**Tehsil : Narayanganj, Sub-Area : PLANNING AREA, Patwari Halka : 00005**

1044	GRAM BEEJADANDI	3,000	5,400	3,000	11,000	7,800	6,200	5,400	15,600	15,600	15,600	0	0	4,56,000	4,56,000	3,000	5,400
------	-----------------	-------	-------	-------	--------	-------	-------	-------	--------	--------	--------	---	---	----------	----------	-------	-------

**Tehsil : Narayanganj, Sub-Area : PLANNING AREA, Patwari Halka : 00044**


1045	GRAM PADARIYA URF NARAYANGANJ	3,150	6,300	3,150	11,150	7,950	6,350	5,550	16,200	16,200	16,200	0	0	4,95,600	4,95,600	3,150	6,300
------	-------------------------------	-------	-------	-------	--------	-------	-------	-------	--------	--------	--------	---	---	----------	----------	-------	-------

**Tehsil : Narayanganj, Sub-Area : NON-PLANNING AREA, Patwari Halka : 00001**

1046	GRAM DOBHEE	300	450	300	6,300	4,300	3,100	2,700	8,700	8,700	8,700	0	0	2,96,400	1,74,000	300	450
1047	GRAM JAMUNIYA	200	300	200	6,200	4,200	3,000	2,600	8,700	8,700	8,700	0	0	2,44,800	1,44,000	200	300

**Tehsil : Narayanganj, Sub-Area : NON-PLANNING AREA, Patwari Halka : 00002**

1048	GRAM DUNGARIYA	200	300	200	6,200	4,200	3,000	2,600	8,700	8,700	8,700	0	0	1,66,300	97,700	200	300
1049	GRAM TARBANEE	200	300	200	6,200	4,200	3,000	2,600	8,700	8,700	8,700	0	0	1,78,000	1,05,000	200	300




मध्य प्रदेश MADHYA PRADESH

CN 352423

UNDER TAKING – 1 (Clause No. 5.1)

MP Jal Nigam Maryadit, PIU Mandla is here by undertaking that we shall take care of all existing utilities during laying of pipeline. If any damage or loses will noticed to existing utilities during laying of pipeline, M.P. Jal Nigam Maryadit, PIU Mandla will pay all expenses to restore the same to its original condition to concern agency or NHAI.

  
General Manager  
M.P Jal Nigam Maryadit  
Project Implementation Unit  
Mandla (MP)



प्राप्त अग्रवाल  
रवि प्रताप  
नारायणगढ़  
मोबा-98041-12345 (H)

100x10=1000/-

24/4

अग्रवाल अग्रवाल  
ग्राम-वि. वि. नं. 5/10  
बि. नं. 5/10  
अ. नं. 5/10

1154  
07/01/2025




मध्य प्रदेश MADHYA PRADESH

CN 352441

**UNDER TAKING -2 (Clause No. 5.2)**

M.P Jal Nigam Maryadit, PIU Mandla is here by undertaking that we are ready to deposit Bank Guarantee of RS.....as and when intimated by NHAI against laying pipeline across to National Highway -30 at NH chainage 25.540 Km to 68.330 Km. we also undertake that if the construction activity will not completed within the validity of Bank Guarantee to the satisfaction of NHAI, Bank Guarantee shall be renewed till completion of construction activity of the satisfaction of NHAI.


  
General Manager  
M.P Jal Nigam Maryadit  
Project Implementation Unit  
Mandla (MP)

163/25

आरुडा लघुतम पिता वामरंडाग  
गाम मलारी तह. किरवाली जिला मिपली प्र.प्र.  
क्र. स. 563687580432

हस्ताक्षर

महाराष्ट्र सरकार  
तहसील वेडर  
जिल्हा मध्य  
महाराष्ट्र (मध्य)






मध्य प्रदेश MADHYA PRADESH

CN 352442

**UNDER TAKING -3 (Clause No. 5.3)**

M.P Jal Nigam Maryadit, PIU Mandla is hereby confirm that we shall fulfil all conditions of ministry of ROAD Transport and Highway Authority of India's circulars for the proposed Di and HDPE Pipe laying across to National Highway -30 at NH chainage 25.540 Km to 68.330 Km.

  
General Manager  
M.P Jal Nigam Maryadit  
Project Implementation Unit  
Mandla (MP)

1164  
05/01/25

અરુણ શેલ રમેશ રામરંજન શેલ

ગામ મલાઈ તલ કિલમીડી રિપ્લ

રિપ ની નં-૫. કી.ઈ. 563687580432

શેલ  
C/S

શેલ  
મેશા અ. રા. રા. રા.  
સાંચ વેંકર  
સા. રા. રા. રા.  
સા. રા. રા. રા.



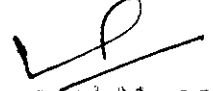


मध्य प्रदेश MADHYA PRADESH

CN 352443

**UNDER TAKING - 4 (Clause No. 5.4 & 5.5)**

M.P Jal Nigam Maryadit, PIU Mandla is hereby undertaking that in future if NHAI required or any expansion (widening/laning) in National Highway -30 at NH chainage 25.540 Km to 68.330 Km. will carried out and if needs to remove the pipeline from NH ROW, the same shall be removed /shift by M.P Jal Nigam Maryadit, PIU Mandla at its own cost.

  
General Manager  
M.P Jal Nigam Maryadit  
Project Implementation Unit  
Mandla (MP)




1165  
08/01/25

જાગૃતિ અને માનવબળ  
મનુષ્યનું નામ છે કે અમીત  
ડિવિઝન ડિ. ૫.

સર  
અસ.

પ્ર  
મિત્રા ૩૦ જાન  
સરખે વેડર  
સરખે  
(૧૫)





मध्य प्रदेश MADHYA PRADESH

CN 352444

**UNDER TAKING -5 (Clause No. 5.6)**

M. P Jal Nigam Maryadit PIU Mandla is hereby undertake that we shall take proper insurance coverage (indemnity) for prospects damages and claims during pipeline laying across to national Highway -30 at NH chainage 25.540 Km to 68.330 Km

  
General Manager  
M.P Jal Nigam Maryadit  
Project Implementation Unit  
Mandla (MP)

1106  
06/01/25

3335 ଶେଷରେ ମିଳିବ  
ମୁଦ୍ରାଣ କରାଯିବ ଶେଷରେ  
ଅନ୍ତରାଳ

ଅନ୍ତରାଳ  
ଅନ୍ତରାଳ

ନିର୍ଦ୍ଦେଶ  
ଅନ୍ତରାଳ  
ଅନ୍ତରାଳ






मध्य प्रदेश MADHYA PRADESH

CN 352445

**UNDER TAKING -7 (Clause No. 5.8)**

M. P Jal Nigam Maryadit PIU Mandla is hereby undertake that if any claim raised by Concessionaire for laying pipeline across to the National Highway-30 at NH chainage 25.540 Km to 68.330 Km. then the same will be paid by M. P Jal Nigam Maryadit PIU Mandla M.P

  
General Manager  
M.P Jal Nigam Maryadit  
Project Implementation Unit  
Mandla (MP)


167  
08/11/25

સુપ્રેમ કોર્ટના 21/11/25  
ગુપ્તના નામની નો. કાન/૮  
- ૩૯૫/૮-૫-૫.

સુપ્રેમ  
કોર્ટ

સુપ્રેમ  
કોર્ટ






मध्य प्रदेश MADHYA PRADESH

CN 352429

UNDER TAKING -8(Clause No. 5.9)


M. P. Jal Nigam Maryadit PIU Mandla is hereby undertake prior approval shall be taken with NHA before undertaking any work of installation, shifting of Repairs of any alterations of water pipeline/any other utility located in the NH ROW.

  
General Manager  
M.P Jal Nigam Maryadit  
Project Implementation Unit  
Mandla (MP)

154  
27/01/25

निशा अ.प्र.प.  
स्टांप वेंडर  
नारायणगंज  
बेगला-मण्डला (म.प.)





मध्य प्रदेश MADHYA PRADESH

CN 352430

UNDER TAKING -9(Clause No. 5.10)

MP Jal Nigam Maryadit PIU Mandla is hereby undertake expenditure, if any, incurred by NHAI for repairing any damage caused to the National Highway by the laying Maintenance of shifting of water pipeline will be borne by the M.P. Jal Nigam Maryadit PIU Mandla

  
General Manager  
M.P Jal Nigam Maryadit  
Project Implementation Unit  
Mandla (MP)






ಶಿವಮೊಗ್ಗ ಜಿಲ್ಲಾ ಪಂಚಾಯತ್  
ಸಾರ್ವಜನಿಕ ಕಾರ್ಯದರ್ಶಿ  
ಸಿ.ಎ. (ಸಿ.ಎ.)  
ಶಿವಮೊಗ್ಗ

ಮಾನ್ಯ  
✓

154  
24/10/17




मध्य प्रदेश MADHYA PRADESH

CN 352431

UNDER TAKING -10 (Clause No. 5.11)

M. P Jal Nigam Maryadit PIU Mandla is hereby undertake that if the NHAI considers necessary in future to move the utility line for the work of improvement or repairs to the road, it will be carried out as desired by the NHAI at the cost of M. P Jal Nigam Maryadit PIU Mandla within reasonable time (Not exceeding 60 days) of the intimation given.


  
General Manager  
M.P Jal Nigam Maryadit  
Project Implementation Unit  
Mandla (MP)

1154  
07/11/25

24/11/25

N:  
निशा अग्रवाल  
स्टॉप वेंडर  
नारायणगंज  
मण्डला (म.प्र.)






मध्य प्रदेश MADHYA PRADESH

CN 352432

UNDER TAKING 12 (Clause No. 5.12 (i))

M.P. Jal Nigam Maryadit. PIU Mandla is hereby undertaken that / we will relocate service pat approach road/utilize et pump/our won cost notwithstanding the permission granted such time as will be stipulated by NHAI for future six Lanning or any other agreement.

  
General Manager  
M.P Jal Nigam Maryadit  
Project Implementation Unit  
Mandla (MP)

1154  
- 07/01/25

210000

62  
मि. टी. अ. प्र. व. प्र.  
(ऑप. दे. ड.)  
भारायणगंज  
जिला-मण्डला (म.प्र.)



**AGREEMENT REGARDING GRANTING OF RIGHT OF WAY PERMISSION FOR  
UTILITY SERVICES ON STATE HIGHWAY/NATIONAL HIGHWAY**

Agreement to lay pipeline along Mangalganj (Chiraidongri) to Dobhi BHS Road (Barela-Mandla section NH-30) at km. 68.330 to km. 55.415 RHS (Chiraidongri-Kudamaili) km. 38.220 to km. 44.900, RHS, km. 42.020 to km. 45.910 LHS (Dhanwahi t point to Khutapadav t point) km. 33.980 to km. 25.540 lhs (Khutapadav t point to Dobhi) total 31.925 kms (including road crossing length 9 nos. x 60m - 540m) total length 32.465 kms for water supply pipeline along at JABALPUR - MANDLA NH-30 in state of Madhya Pradesh.

This Agreement made this ..... day of ..... Month of Year Two Thousand Twenty ..... between Divisional Manager, Madhya Pradesh Road Development Corporation Limited/NHAI acting in his executive capacity through (hereinafter referred to as the MPRDC which expression shall unless excluded by or repugnant to the context, include his successors in office and assigns) on the one part and MP JAL NIGAM MARYADIT (PIU) MANLDA, a company registered under companies act 1956 and having its registered office located, 8, ARERA HILLS, JAIL ROAD, Bhopal, Madhya Pradesh 462016 (hereafter referred as MPJNM/Licensee) which expression shall, unless excluded by or repugnant to the context, include his heirs its successors/their successors and assigns) of the second part.

Whereas the Madhya Pradesh Road Development Corporation limited is responsible, inter- alia, for development and maintenance of lands in State of Madhya Pradesh. Whereas the licensee propose to lay Pipe Line along MPRDC NH-30 pipeline along JABALPUR - MANDLA NH-30 Road from Mangalganj (Chiraidongri) to Dobhi BHS Road (Barela-Mandla section NH-30) at km. 68.330 to km. 55.415 RHS (Chiraidongri-Kudamaili) km. 38.220 to km. 44.900, RHS, km. 42.020 to km. 45.910 LHS (Dhanwahi t point to Khutapadav t point) km. 33.980 to km. 25.540 lhs (Khutapadav t point to Dobhi) total 31.925 kms (including road crossing length 9 nos. x 60m - 540m) total length 32.465 kms for water supply pipeline along at JABALPUR - MANDLA NH-30 Road in state of Madhya Pradesh.

Whereas the Licensee has applied to the Authority for permission to lay utility services from MPRDC NH 30 Mangalganj (Chiraidongri) to Dobhi BHS Road (Barela-Mandla section NH-30) at km. 68.330 to km. 55.415 RHS (Chiraidongri-Kudamaili) km. 38.220 to km. 44.900, RHS, km. 42.020 to km. 45.910 LHS (Dhanwahi t point to Khutapadav t point) km. 33.980 to km. 25.540 lhs (Khutapadav t point to Dobhi) total 31.925 kms (including road crossing length 9 nos. x 60m - 540m) total length 32.465 kms NH 30 in state of Madhya Pradesh.

And whereas the MPRDC has agreed to grant such permission on the terms and conditions hereinafter mentioned.

Now this agreement witnesses that in consideration of the conditions hereinafter contained and on the part of the licensee to be observed and performed, the MPRDC/NH hereby grants to the Licensee permission to lay Pipeline as per the drawings attached here to subject to the following conditions namely:-

1. ROW permissions are only enabling in nature. The purpose of extending the way leave facility on the National Highway ROW is not for enhancing the scope of activity of a utility service provider, either by content or by intent. Further, enforceability of the permission so granted shall be restricted only to the extent of provisions/scope of activities defined in the license agreement & for the purpose for which it is granted.
2. No Licensee shall claim exclusive right on the ROW and any subsequent user will be permitted to use the ROW, either above or below, or by the side of the utilities laid.

**General Manager**  
**M.P. Jal Nigam Maryadit**  
**Project Implementation Unit**  
**Mandla (MP)**

subject to technical requirements being fulfilled. Decision of the Authority in relation to fulfillment of technical requirements shall be final and binding on all concerned parties. In case any disruption/damage is caused to any existing user by the subsequent user, the Authority shall not be held accountable or liable in any manner.

3. The Licensee shall be responsible for undertaking all activities including, but not limited to site identification, survey, design, engineering, arranging finance, project management, obtaining regulatory approvals & necessary clearances, supply of equipment, material, construction, erection, testing and commissioning, maintenance and operation and all other activities essential or required for efficient functioning of their own utility/ industrial infrastructure facilities.
4. The Licensee shall pay license fees @ Rs ...../sq m/month to the Authority. The License fee shall become payable from the date of handing over of ROW land to the Licensee, for laying of utilities/cables/conduits/pipelines for infrastructure/ service provider. As regards Tariff and Terms and conditions for providing common utility ducts along National Highways, there shall be a separate agreement regime.
5. Fee shall have to be paid in advance for the period for which permission is granted for entering into a license agreement. In case of renewal, rate prevailing at the time of renewal shall be charged. Delay in deposition of fee shall attract interest @ 15% per annum compounded annually.
6. Present policy of the MoRT&H is to provide a 2.00 m wide utility corridor on either side of the extreme edge of ROW. In cases where utility ducts with sufficient space are already available along NH, the utility services shall be laid in such ducts subject to technical requirements being fulfilled.
7. The utility services shall be laid at the edge of the ROW. In case of restricted width of ROW, which may be adequate only to accommodate the carriageway, central verge, shoulders, slopes of embankment, drains, other road side furniture etc; the utility services shall be laid beyond the toe line of the embankments and clear of the drain.
8. The Licensee shall make his own arrangement for crossing of cross drainage structure, rivers, etc. below the bed. In case, this is not feasible, the utility services may be carried outside the railings/parapets and the bridge superstructure. The fixing and supporting arrangement with all details shall be required to be approved in advance from the concerned Highway Administration. Additional cost on account of fixing and supporting arrangement as assessed by the Authority shall be payable by the Licensee.
9. In exceptional cases, where ROW is restricted the utility services can be allowed beneath the carriageway of service road, if available, subject to the condition that the utility services be laid in concrete ducts, which will be designed to carry traffic on top. The width of the duct shall not be less than one lane. In such cases, it also needs to ensure that maintenance of the utility services shall not interfere with the safe and smooth flow of traffic. The cost of operation and maintenance will have to be borne by the Licensee.
10. It is to be ensured that at no time there is interference with the drainage of the road land and maintenance of the National Highways. Towards this, the top of the utility services shall be at least 0.6 meter below the ground level. However, any structure above ground shall be aesthetically provided for/landscaped with required safety measures as directed by the concerned Authority;
11. The utility services shall be permitted to cross the National Highway either through structure or conduits specially built for that purpose. The casing / conduit pipe should, as minimum, extend from drain to drain in cuts and toe of slope to toe of slope in the fills and shall be designed in accordance with the provision of IRC and executed following the Specifications of the Ministry.
12. Existing drainage structures shall not be allowed to carry the lines across.
13. The top of the casing/conduit pipe containing the utility services to cross the road shall be at least 1.2m below the top of the sub grade or the existing ground level whichever is lower, subject to being at least 0.3m below the drain inverts. A typical sketch showing the clearances is given in Attachment-I.
14. The utility services shall cross the National Highway preferable on a line normal to it or as nearly so as practicable.
15. The casing/conduit pipe for crossing the road may be installed under the road embankment either by boring or digging a trench. Installation by boring method shall be preferred.
16. In case of trenching, the sides of the trench should be done as nearly vertical as possible. The trench width should be at least 30 cm, but not more than 60 cms wider than the outer diameter of the pipe. Filling of the trench shall conform to the specifications contained here-in-below or as supplied by the Highway Authority.
  - a. Bedding shall be to a depth not less than 30 cm. It shall consist of granular material, free of lumps, clods and cobbles, and graded to yield a firm surface without sudden change in the bearing value. Unsuitable soil and rock edges should be excavated and replaced by selected material.
  - b. The backfill shall be completed in two stages (i) Side-fill to the level of the top of the pipe (ii) Overfill to the bottom of the road crust.

General Manager,  
M.P. Jal Nigam Maryadit  
Project Implementation Unit  
Mandla (MP)

28. The licensee shall indemnify the concerned agency in co-ordination with Authority, against all damages and claims, if any due to the digging of trenches for laying cables/ducts.
29. The permission for laying utility services is granted maximum for 5 years at a time, which can thereafter be considered for renewal. On payment of additional fee at the time of renewal, the permission shall automatically be renewed, unless defaults exist. In case of renewal, rate prevailing at the time of renewal shall be charged. Delay in deposition of fee shall attract interest @ 15% per annum compounded annually.
30. The permission shall be valid only for the period it is issued and fee deposited. However, the Authority also has a right to terminate the permission or to extend the period of Agreement.
31. That the Licensee shall not undertake any work of shifting, repairs or alterations to the utility services without prior written permission of the concerned agency in coordination with the Authority.
32. The permission granted shall not in any way be deemed to convey to the Licensee any ownership right or any interest in route/road/highway land/property, other than what is herein expressly granted. No use of NH ROW will be permitted for any purpose other than that specified in the Agreement.
33. During the subsistence of this Agreement, the utility services located in highway land / property shall be deemed to have been constructed and continued only by the consent and permission of the Authority so that the right of the Licensee to the use thereof shall not become absolute and indefeasible by lapse of time.
34. The Licensee shall bear the Stamp Duty charged on this Agreement.
35. Three copies of 'as laid drawings' of utilities (hard and soft copies) with geo-tagged photographs and geo-tagged video recordings of laying of cables in the trench (with respect to the NH) and after complete restoration shall be submitted to the Authority for verification and record within a month of completion of works.
36. The Licensee shall allow free access to the Site at all times to the authorized representatives of Authority to inspect the Project Facilities and to investigate any matter within their Authority, and upon reasonable notice, shall provide reasonable assistance necessary to carry out their respective duties and functions.
37. The utility services shall not be made operational by the Licensee unless a completion certificate to the effect that the utility services has been laid in accordance with the approved specifications and drawings and the trenches have been filled up to the satisfaction of the concerned agency in co-ordination with the Authority has been obtained. Notwithstanding anything contained herein, this Agreement may be cancelled at any time by Authority for breach of any condition of the same and the Licensee shall neither be entitled to any compensation for any loss caused to it by such cancellation nor shall it be absolved from any liability already incurred.
38. The Licensee shall ensure adherence to relevant Indian standards and follow best industry practices, methods and standards for the purpose of ensuring the safe, efficient and economic design, construction, commissioning, operation, repair and maintenance of any part of the utility lines/industrial infrastructure facilities and which practices, methods and standards shall be adjusted as necessary, to take account of:
  - a. operation, repair and maintenance guidelines given by the manufacturers.
  - b. the requirements of Law.
  - c. the physical conditions at the Site.
  - d. The safety of operating personnel and human beings.
39. The Licensee shall have to provide safety measures like barricading, danger lighting and other necessary caution boards while executing the work.
40. While laying utility services, at least one lane of road shall be kept open to traffic at all times. In case of single lane roads, a diversion shall be constructed. If any traffic diversion works are found necessary during the working period such diversion shall be provided at the cost of Licensee.
41. After the termination/expiry of the agreement, the Licensee shall remove the utility services within 90 days and the site shall be brought back to the original condition failing which the Licensee will lose the right to remove the utility services. However before taking up the work of removal of utility services the Licensee shall furnish a Bank Guarantee to the Authority for a period of one year for an amount assessed by the Authority as a security for making good the excavated trench by proper filling and compaction, clearing debris, loose earth produced due to excavation of trenching at least 50m away from the edge of the ROW.
42. Any disputes in interpretation of the terms and conditions of this Agreement or their implementation shall be referred to the redress mechanism prevailing in the Ministry and the decision of the redress mechanism shall be final and binding on all.
43. For PPP Projects, in case of any financial loss incurred by the respective project concessionaires due to such laying/shifting of utility services by the Licensee, compensation for the same shall be required to be borne by the Licensee in mutual agreement with the respective project concessionaires. MoRT&H/NHA implementing authorities for the project shall not be liable to the concessionaire in any way in this regard.

**General Manager**  
**M.P. Jal Nigam Maryadit**  
**Project Implementation Unit**  
**Mandi (NP)**



This agreement has been made in duplicate, each on a Stamp Paper, Each party to this Agreement has retained one stamped copy each.


IN WITNESS WHERE OF THE PARTIES HERETO HAVE CAUSED THIS AGREEMENT TO BE EXECUTED THROUGH THEIR RESPECTIVE AUTHORISED REPRESENTATIVES THE DAY AND THE YEAR FIRST ABOVE WRITTEN.

Signature of Applicant SIGNED, SEALED AND DEVIVERED BY

for and on behalf of

for and on behalf of

DIVISIOANL MANAGER  
MP ROAD DEVELOPMENT CORPORATION  
LIMITED, JABALPUR (MP)

  
**General Manager**  
MP JALAN SAMAYADIT (HU),  
Project Implementation Unit  
Mandla (MP)

In the presence of (Licensee side)

In the presence of (Client/Employer side)

WITNESS:

1.


2.

WITNESS:

1.

2.






मध्य प्रदेश MADHYA PRADESH

CN 352433

This Affidavit is being signed  
for the purpose of  
seeking permission from NHAR  
for laying of water supply  
pipe line.

  
General Manager  
M.P Jal Nigam Maryadit  
Project Implementation Unit  
Mandla (MP)

1155  
01/01/25

अनुज्ञा वधेल मेल 21/12/24  
निवासी 21/12/24 दे. गवर्नर  
डि. अ. मेल 21/12/24

30.11.563667880432

1-49

100x1=100

21/12/24

21  
निशा अग्रवाल  
स्टांप वेटर  
नारायणगंज  
मिना-मण्डला (म.प्र.)

