



भारतीय राष्ट्रीय राजमार्ग प्राधिकरण
(सड़क परिवहन और राजमार्ग मंत्रालय, भारत सरकार)
National Highways Authority of India
(Ministry of Road Transport & Highways, Government of India)
क्षेत्रीय कार्यालय, मदुरै / **Regional Office, Madurai**

दूसरा व तीसरी तल, विजय कृष्ण प्लाज़ा, संख्या-1, लेक एरिया, मेलूर मेन रोड, माटुतावनी, मदुरै-625 007
2nd & 3rd Floor, Vijay Krishna Plaza, No.1, Lake Area, Melur Main Road, Mattuthavani, Madurai-625 107
दूरभाष / Tele : +91-452-258 8999 वेब / Website : www.nhai.gov.in ई-मेल / E-mail : romadurai@nhai.org



NHAI/15018/4.7/01/2023/RO Madurai/E:213378/ 1196

18th July, 2023

INVITATION OF PUBLIC COMMENTS

विषय: भाराराप्रा - क्षे.का. मदुरै- पकाई, तूतीकोरिन - Four laning of Tuticorin - Tirunelveli section from Km. 0.000 to Km. 47.250 of NH-138 (Old NH-7A) in the state of Tamilnadu - CWSS to 41 habitations in Palayamkottai Union of Tirunelveli District - Laying of water pipe line along NH-138-Along the road from Km. 44/200 to Km. 44/500(RHS)-Invitation of Public Comments - Reg.

प्रसंग: PD,Tuticorin-Lr.No-11012/NHAI/PIU/TUT/TWAD/2023/806 dated 14.07.2023.

The proposal received from PD, Tuticorin vide Lr. No-11012/NHAI/PIU/TUT/TWAD/2023/806 dated 14.07.2023 there by requesting permission for laying of water pipe line along the road from Km. 44/200 to Km. 44/500 (RHS) by Open trench method in the state of Tamil Nadu as proposed by Executive Engineer, TWAD Board, Urban Division, Tirunelveli.

Accordingly, as per Policy Guidelines issued by Ministry vide letter No. RW/NH-33044/29/2015/S&R(R) dated 22.11.2016, the application is being uploaded on public domain for 30 days for seeking claims and objections (on grounds of public inconvenience, safety and general public interest).

In view of the above, comments of the public on the above proposal is invited to the below mentioned address:

Regional Officer,
National Highways Authority of India,
No.2nd & 3rd Floor, Vijay Krishna Plaza,
No.1, Lake Area, Melur Main Road, Mattuthavani,
Madurai - 625 007.

महेन्द्र मीना
18/07/23

महेन्द्र मीना | MAHENDRA MEENA
उप प्रबंधक (तक) | DY. MGR (Tech)

संलग्न: As above

प्रतिलिपि:

1. The NIC, New Delhi - for uploading in the Ministry's website.
2. The PD, Tuticorin- for information.



भारतीय राष्ट्रीय राजमार्ग प्राधिकरण
(सड़क परिवहन और राजमार्ग मंत्रालय)
National Highways Authority of India
(Ministry of Road Transport & Highways)

उप महाप्रबंधक (तकनीकी) सह परियोजना निदेशक के कार्यालय

परियोजना कार्यान्वयन इकाई

Office of the Deputy General Manager (Tech) cum Project Director

Project Implementation Unit

नं : 2/273, पहला तल, पी.एस.पी.नगर, दूसरा स्ट्रीट, कोरम्पल्लम, तूतुकुडि - 628 101.

No: 2/273, 1st Floor, P.S.P. Nagar, 2nd Street, Korampallam, Tuticorin - 628 101.



दूरभाष / Tele : +91461-2340968

वेब / Website : www.nhai.gov.in

ई-मेल / E-mail : piututynhai@gmail.com

tuticorin@nhai.org

11012/NHAI/PIU/TUT/TWAD/2023/006

14.07.2023

To,

The Regional Officer,
National Highways Authority of India,
Madurai.

Sub: NHAI-PIU-TUTICORIN-Four laning of Tuticorin - Tirunelveli section from Km. 0.000 to Km. 47.250 of NH-138 (Old NH-7A) in the state of Tamilnadu - **CWSS to 41 habitations in Palayamkottai Union of Tirunelveli District - Laying of water pipe line along NH-138 - Along the road from Km. 44/200 to Km. 44/500 - Proposal Submitted - Approval Requested - Reg.**

Ref: EE, TWAD, Lr.No/F, 41CWSS/JDO/2023, Dated: 04.06.2023. (Received on 21.06.2023).
Sir,

Executive Engineer, TWAD Board, Tirunelveli vide reference above cited has submitted the proposal seeking permission for laying of water supply pipeline 110mm dia HDPE pipes along the road Km. 44/200 to Km. 44/500 on Tuticorin - Tirunelveli section of NH 138 in the state of Tamilnadu.

2. The proposed site has been inspected from this office and returned to the Executive Engineer with observation requesting to modify the proposal.

3. Accordingly, Executive Engineer, TWAD Board, Urban Division, Tirunelveli has submitted the revised proposal after rectifying the observation:

4. The proposal is examined as per Ministry's Circular No. RW/NH 33044/27/2005/S&R @ pt. Dated. 06.08.2013 and RW- NH/33024/29/2015/S&R @ dated 22.11.2016 and subsequent Amendment dated 17.04.2023 other circulars and the following points are made:

A. The Terms and conditions for laying Water Supply Pipeline along at from Km. 44/200 to Km. 44/500 of Tuticorin - Tirunelveli Section of NH-138 (Old NH-7A) are as given below:

1. The proposed 110mm dia drinking water PVC pipeline shall be laid only in the allotted location from Km. 44/200 to Km. 44/500 (300Rmt).
2. The proposed pipe laying activities shall be carried out as close to the extreme edge of the Row.
3. Prior to commencement of the proposed activities on ground, a performance bank guarantee with a validity of one year initially shall have to be furnished by the licensee to the Authority towards restoration charges.

Corporate Office:

G-5 & 6, Sector-10, Dwarka, New Delhi - 110 075.

Tel : 011-2507 4100 / 2507 4200

Website : www.nhai.gov.in

Regional Office:

2nd & 3rd Floor, Vijay Krishna Plaza, No.1, Lake Area,

Melur Main Road, Mattuthavani, Madurai - 625 107.

Ph: +91 452-2588999 E-mail: romadurai@nhai.org

4. Appropriate licensee fee shall be collected as below (License Fees (Rs/sqm/month) = Utilized NH land area X prevailing Circle Rate of land per unit area) / (10 x 12) where, The following methodology shall be followed for license fees / lease rental determination for utility services such as towers / repeaters junction boxes etc., (License Fees (Rs/sqm/month) = (Utilized NH land area X prevailing Circle Rate of land per unit area) / (10 x 12) where, Utilized NH land area – Projection of utility on the ground including area of support system/tower. Hence, the utilized NH land area for pipe line work is 360sqm (300 x 1.20m).
5. Necessary Sign boards have to be provided in the working zone.
6. During the execution of work, at most care should be taken and not to cause any damages to the road properties like drains, service roads, shoulders, avenue plantations, signboards and existing utilities.
7. Excavation work shall be carried out as per the instructions of NHAI Representatives.
8. During rainy season, extra care shall be taken to the excavated portions.
9. If the restorations of excavated portions are not done as per MoRTH specifications, cost of the same will be recovered from the applicant's security deposit.
10. No digging of the Carriage way shall be allowed.
11. The agreement provisions and undertaken regarding methodology for the above work submitted by the Executive Engineer, TWAD Board, RWS Division, Tirunelveli shall be strictly followed.
12. Free flow of traffic shall be maintained while carrying out the work.
13. The Pipeline will not be laid over the existing culverts and bridges.
14. The pipeline will be placed without any interference to the maintenance of the road.
15. Prior approval of department shall be obtained before undertaking the work of installation, shifting, repairs or alteration to the utility line located in the NHAI's right of way.
16. Any damage during the crossing of HDPE and DI Pipes for the existing service lines (Gas pipeline, water pipeline, electric line or any other line) should be got repaired immediately at the agency's own risk and cost.
17. Before starting the work, prior written information by registered post AD should be given to Project Director, NHAI, PIU –Tuticorin.
18. Cautionary boards should be kept on site before starting the work of laying of water pipeline.



19. If NHAI considers it necessary in future to remove the pipeline for any work of improvement/ repairs of road, it will be carried out as desired by NHAI at the cost of agency within reasonable time.
20. The Government does not guarantee the preservation of agency's property from any type of damage that may occur due to road work carried out at a later date.
21. In any accident occurs during the execution or completion of work by the agency, the complete responsibility shall be fully rest with the agency.
22. To pay a security deposit of Rs. 100/- Running meter for laying along the road and Rs. 1,00,000/- per Crossing for laying across the road in the form of Bank Guarantee to NHAI before to start the work.
23. Execute an agreement on stamp paper of Rs. 100/- with NHAI and Executive Engineer Tamilnadu Water Supply and Drainage Board, Tirunelveli before start of work. This shall also include No claim certificate.
24. To pay the license fee as calculated in the form of "Bharatkosh" Portal.
25. All the restoration work will be carried by Executive Engineer Tamilnadu Water Supply and Drainage Board, Tirunelveli up to the satisfaction of NHAI.

The Total Security Deposit for laying of Water pipeline along the road Km. 44/200 to Km. 44/500 in NH-138 (Old NH-7A) in form of Bank Guarantee and restoration charges **(Annexure-A)** shall be collected from the Executive Engineer Tamilnadu Water Supply and Drainage Board, Tirunelveli before execution of work.

Hence the proposal for laying Water pipeline is sent herewith for kind perusal and approval of the Competent Authority. If approved, the undersigned may be authorized to execute the license agreement with the Executive Engineer Tamilnadu Water Supply and Drainage Board, Tuticorin for laying of Water pipeline along the road Km. 44/200 to Km. 44/500 of Tuticorin – Tirunelveli Stretch.



(Y.A. RAUT)
PROJECT DIRECTOR

Encl: 1. 3 set of Proposal
2. Copy of the references.

Copy to: The Executive Engineer TWAB, Tirunelveli-For information.

Annexure - A**1. Restoration charges in the form of BG as per Ministry Circular Lr.No.RW/NH33044/29/2015-S&R(R) dt:22.11.2016.**

Restoration charges BG.

(i) Along the road from Km. 44+200 to Km. 44+500 (Rs.100 X 300) = Rs. 30,000/-

Sub total

= Rs. 30,000/-

(ii) Centage charge 19% P.S. Charges 1.5%

PC Charges 1 % contingencies 2%

Total 23.5%

= Rs. 7,050/-

TOTAL RESTORATION CHARGES**= Rs. 37,050/-****2. One time license fee / rental fee for laying water supply pipe line by the Executive Engineer, TWAD Board, Tuticorin.****[Utilized NH Land area X prevailing Circle Rate of Land per unit area] / (10X12)]**

Along the Road										
SN	Name Of Village	Chainage In Km		Side	Length (L) (In Mt)	Dia (D) (110mm)	Of The Pipe (M)	Utilized Nh Land Area (D X L) (Sq.M)	Prevailing Circle Rate Of Land Per Unit Area (Sq.M) (Rs)	LICENSE FEE (PRIVATE UTILITY) (Rs)
		From	To							
1	Ariyakulam	44+200	44+500	RHS	300	0.60		180	2400.00	3600
SUB TOTAL - I								392		3600

License Fee for Private utility

= Utilities NH land area x prevailing circle rate of land per unit area / (10x12) x 60

= $\frac{180 \times 2400}{10 \times 12} \times 60$ months = Rs.3600 X 60 = Rs.2,16,000/-

10*12

License fee for Public Utility

= 33.0% License fee of Private Utility

= $\frac{33}{100} \times 2,16,000/-$

= 71,280 /-

Hence the License Fee = Rs.71,280 /-

731070/2023/PIU - TUTICORIN




TAMILNADU WATER SUPPLY AND DRAINAGE BOARD

From
Er.R.Ganeshkumar, B.E.,
Executive Engineer,
TWAD Board,
Urban Division.
Tirunelveli-627002.

To
The Project Director,
National Highways Authority of India,
Project Implementation Unit,
Thoothukudi.

Lr.No: /F. 41CWSS/JDO/2023/dt./4.06.2023



Sir,

Sub: CWSS to 41 habitations in Palayamkottai Union of Tirunelveli District - Laying of water pipe line Along NH - 138 :Thoothukudi to Tirunelveli (NHAI) - ~~Trenchless crossing~~ ^{Along the road} at KM 44/200 to 44/500 - Permission Requested - Regarding.

Ref: 1.G.O Ms . No. 09/MA & WS1/ Department dated 04.06.2022

In the ref 1st cited, Administrative Sanction has been accorded for Providing CWSS to 41 Habitations in Palayamkottai Union of Tirunelveli District for Rs. 38.62 Crores (TWAD Component) and Rs 6.48 Crore (RD Component) and the scheme is being executed by the TWAD Board.

I submit herewith the proposal for the NHAI permission in NH-138 (Thoothukudi to Tirunelveli road (NHAI) on the stretches mentioned below for the Scheme of Providing CWSS to 41 Habitations in Palayamkottai Union of Tirunelveli District.

Name of road	Size of pipe	Alignment
Along the road - KM 44/200 to 44/500 for a length of 300 m	110 mm - HDPE Pipe	RHS

I request that the above proposal may be got approved and necessary permission may please be accorded, so as to start the pipe laying work and to put Public beneficial use at the earliest.

I request the early co-operation in this regard.

Encl: Proposal } 2 Nos(Original)
 } 3 Nos (Copy)

Amranga P. J.
S. J. J.
21/6/23

Defub
14/6/23
Executive Engineer, TWAD Board,
Urban Division, Tirunelveli.

14/6/23

TAMILNADU WATER SUPPLY AND DRAINAGE BOARD



**Laying of water pipe line Along NH - 138 Thoothukudi to Tirunelveli - (NHAI) -
Along the road at KM 44/200 to KM 44/500**

**APPLICANT:
EXECUTIVE ENGINEER
TWAD BOARD,
URBAN DIVISION,
TIRUNELVELI.**

**THE PROJECT DIRECTOR
NATIONAL HIGHWAY AUTHORITY OF INDIA
THOOTHUKUDI**

Laying of water pipe line Along NH – 138- Thoothukudi to Tirunelveli - (NHAI) - Along the road at KM 44/200 to 44/500**CONTENTS**

Sl.No	Contents	Page No.
1	Check List	1
2	Conditions	5
3	Annexure for the conditions and Certificate	7
4	Undertaking Bond	11
5	License Deed	15
6	Indemnity Bond	43
7	Conditions for utility crossings	45
8	Strip Plan	63
9	Cross Sections	65
10	Guideline Value	73

Proposal for Laying of TWAD Water pipe along NH – 138 Thoothukudi to Tirunelveli (NHAI) – Along the road at KM 44/200 to 44/500

General to Accompany All Proposals

Check List

General


- | | | | |
|----|--|---|------|
| I. | i] whether the site plan is drawn to a scale of
1: 5000 or 1: 2500 and enclosed | : | NTS |
| | ii] Whether the details of 100M on either side of
The utilizing laying have been furnished | : | No. |
| | iii] Does the site plan show in full | : | Yes. |
| a] | The NH boundary line with distance from
center Line of the road marked at salient points
where the NH land width is changing and also
at 200M intervals | : | Yes. |
| b] | The berm line and distance from centre line at
200M intervals and also at salient point of
change of width of NH land | : | Yes. |
| c] | Center line of pavement and pavement edge
line Marked distinctly. | : | Yes. |
| d] | Medians, if any, marked to scale. | : | Yes. |
| e] | The location of the utility line of proposal with
drainage; showing exact locations and distance
from NH centre line. | : | Yes. |
| f] | The existing culvert / drainage works with
dimensions. | : | Yes. |

- 2 a] Purpose of the proposal in details : CWSS to 41 habitations in Palayamkottai Union of Tirunelveli District
- b] Exact location of proposal : Thoothukudi to Tirunelveli (NHAI) – Along the road at KM 44/200 to 44/500 for a length of 300 m
- c] Whether the applicant is private agency / public sector / Govt. department : Govt. Department
- d] Any time schedule fixed for the completion of the proposal made. : As early as possible.
- e] Reasons why the proposal could not be Accommodated outside the N.H. Land : Not feasible.
- f] Whether any other location other than this is not Feasible. : No other location is possible.
- g] Whether any other than this would be difficult. : Difficult and not possible.
- h] Whether this proposal when implemented now will affect the design, stability and traffic safety of highway. : No.
- i] Whether this proposal if implemented now will affect any likely future improvement such as improvements geometric. : No.
- j] Is there any proposal for improvements in this Stretch or likely to be sanctioned in near future and whether they will be affected by this Proposal. : No

CONDITIONS

1. The pipe lines should not be laid longitudinally for considerable length along National Highways.
2. The crossing of pipe lines shall be square i.e., it should be normal to National Highways.
3. Existing drainage structures shall not be used to carry the pipe lines across unless specially permitted by Govt. of India.
4. Pipe line should be provided with a casting pipe of larger dia and with a 0.30m bedding below the casting pipe, if laid across the road.

The above-mentioned rules have been noted for guidance.


14/6/23
ASSISTANT ENGINEER
TWAD BOARD URBAN SECTION No. 1
TIRUNELVELI


14/6/23
Assistant Executive Engineer
TWAD Board,
Urban Sub Division
Tirunelveli


14/6/23
Executive Engineer / TWAD Board
Urban Division, Tirunelveli.


Y.A. RAUT
Project Director
NHAI, PIU - Tuticorin

**ANNEXURE TO ACCOMPANY PROPOSALS SUCH AS LAYING UTILITY
SERVICES LIKE PIPE LINES ALONG NATIONAL HIGHWAYS**

I. LAYING OF UTILITY LINE ALONG NATIONAL HIGHWAYS:

1. Whether the utility line is as close to the extreme edge of the right of way as possible? If not, the detailed reasons for exceptions. : Yes
2. Whether the utility line is 15M away from the C/L of the nearest carriage way? If not, the Reasons therefore (Distances should be clearly Noted) at salient points and at close intervals. : No
3. Does the proposal cover the area where the road formation is in double cutting. : No
4. Does the proposal run over existing culverts and bridges at any place. If so, give reasons why it cannot be avoided. : No
5. Will this proposal interfere with the maintenance of NH at any time by the execution, if permitted. : No
6. Whether the C/S of utility line as it runs along NH is given in the drawings? : No
 - a] Whether the top of pipe line lie at least 0.6 M below G.L : No
 - b] Will it obstruct the drainage of road land : No
7. Is there a proposal to lay electric cable carrying H.T. Line? : No
 - a] If so, the necessary certificate by the proposed that it will not have any deleterious effect on any of the bridge components and High way safety for traffic. : Does not arise

CERTIFICATE

1. This proposal when implemented will not affect the design stability and traffic safety of National Highways Authority of India.
2. This proposal implemented now, will not affect any likely future improvements such as Improvements to geometries.
3. There is no proposal for improvements in this stretch likely to be sanctioned near future.
4. The proposal is in accordance with the Government of India's Specifications.
5. No other location is possible other than this route.
6. The applicant has not laid the proposed OFC in the proposed stretches so far.


14/6/23
ASSISTANT ENGINEER
TWAD BOARD URBAN SECTION No. II
TIRUNELVELI


14/6/23
Assistant Executive Engineer,
TWAD Board,
Urban Sub Division,
Tirunelveli


14/6/23
Executive Engineer / TWAD Board
Urban Division, Tirunelveli.


Y.A. RAUT
Project Director
NHAI, PIU - Tuticorin



தமிழ்நாடு தமில்நாடு TAMILNADU

Rs. 100

TWA

10 JUN 2023

CK 476142

C. Marymuthu Mani
C. MARYMUTHU MANI
 STAMP VENDOR L.No: 04/2021
 AMBAI MAIN ROAD,
 MELAPALAYAM,
 TAMILNADU.

Sub : Proposal for Laying of TWAD Water pipe line along the road at KM 44/200 to KM 44/500 of NH 138 Thoothukudi to Tirunelveli (NHAI)

Undertaking

- 1) We Undertake not to Damage any other utility, if damaged, we will pay the losses either to NHAI or to the concerned agency
- 2) We undertake to renew the Bank Guarantee if required.
- 3) We Undertake to confirm all standard conditions of NHAI's guidelines.
- 4) We Undertake to Shift of water supply pipe line as and when required by NHAI at our own cost.
- 5) We Undertake to Shift the water supply pipe line due to 4 lanning / widening of NH at a later date.
- 6) We Undertake and Indemnify against all damages and claims as per clause (xxiv)
- 7) We undertake to manage the Traffic movement during laying of New water supply pipe line.


[Signature]
 Executive Engineer / TWAD Board
 Urban Division, Tirunelveli.


- 8) We undertake to accept any claims raised by the Concessionaire if any and the same will be paid by us.
- 9) We undertake to obtain Prior approval of the NHAI before undertaking any work of installation to the showing water supply pipe line located in the National highway right-of-ways.
- 10) We undertake to bear the Expenditure, if any, incurred by NHAI for repairing any damage caused to the National Highway by laying of New water supply pipe line.
- 11) We undertake to move the utility line for any work of improvement or repairs to the road. If the NHAI considers if necessary in future, it will be carried out as desired by the NHAI at my cost within a reasonable time (not exceeding 60 days) of the intimation given.
- 12) We undertake to pay the fee /rent as mentioned in the Ministry's Guidelines Lr. No. RW/NH-33044/29/2015-S&R (R) dated 22.11.2016 as and when asked by NHAI.

Certificate

- (i) I certify that Laying of Water Supply pipe line will not have any deleterious effects on any of the bridge components and roadway safety for traffic.
- (ii) For 4/6 – lanning “ we do undertake that I will relocate service road/approach road/utilities at my own cost not with standing the permission granted within such time as will be stipulated by NHAI” for future 4/6 – lanning or any other development.


14/6/23
ASSISTANT ENGINEER
TWAD BOARD URBAN SECTION No. II
TIRUNELVELI


14/6/23
Assistant Executive Engineer,
TWAD Board,
Urban Sub Division
Tirunelveli


14/6/23
Executive Engineer / TWAD Board
Urban Division, Tirunelveli.



தமிழ்நாடு தமில்நாடு TAMILNADU Rs. 100

10 JUN 2023

CK 476144
C. MARYMUTHU MANI
STAMP VENDOR L.No: 04/2021
AMBAL MAIN ROAD,
MELAPALAYAM,
TAMILNADU.

LICENCE DEED FOR LAYING OF WATER SUPPLY PIPES ON NATIONAL HIGHWAY LAND

Agreement to Lay Water pipe line along NH – 138 Thoothukudi to Tirunelveli (NHAI) along the road at KM 44/200 to KM 44/500.

This Agreement made this _____ day of _____ (month) of _____ year between _____ acting in his executive capacity through the President of India/National Highways Authority of India (hereinafter referred to as the "Authority" which expression shall unless excluded by or repugnant to the context, include his successors in office and assigns) of the one part and Executive Engineer, TWAD Board, Urban Division, Tirunelveli (name of the party). (herein after


Executive Engineer / TWAD Board
Urban Division, Tirunelveli,

called the 'Licensee') which expression shall, unless excluded by or repugnant to the context, include his heirs its successors/administrator assignees on the second part.

Whereas the Authority is responsible, inter alia, for development and maintenance of lands in along NH – 138 Thoothukudi to Tirunelveli (NHAI) along the road at KM 44/200 to KM 44/500.

Whereas the Licensee proposes to lay water pipe line / ducts etc., referred to as utility services in subsequent paras.

Whereas the licensee has applied to the Authority for permission to lay water supply pipes along the road from Water pipe line along NH – 138 Thoothukudi to Tirunelveli (NHAI) along the road at KM 44/200 to KM 44/500.

And whereas the Authority has agreed to grant such permission for way leave on the NH RoW as per terms and conditions hereinafter mentioned.

Now this Agreement witness that in consideration of the conditions hereinafter, contained and on the part of the Licensee/Licensees to be observed and performed, the Government/NHAI hereby grants to the licensee/licensees permission to lay water supply pipes as per the approved drawing attached hereto subject to the following condition namely:-

1. RoW permission are only enabling in nature. The purpose of extending the way leave facility on the National Highway RoW is not for enhancing the scope of activity of a utility service provider, either by content or by intent. Further, enforceability of the permission so granted shall be restricted only to the extent of provisions / scope of activities defined in the license agreement & for the purpose for which it is granted.
2. No Licensee shall claim exclusive right on the RoW and any subsequent user will be permitted to use the RoW, either above or below, or by the side of the utilities laid by the first user, subject to technical requirement being fulfilled. Decision of the Authority in relation to fulfillment of technical requirements shall be final and binding on all concerned parties. In case any disruption / damage is cause to any existing user by the subsequent user, the Authority shall not be held accountable or liable in any manner.
3. The Licensee shall be responsible for undertaking all activities including, but not limited to site identification, survey, design, engineering, arranging finance, project management, obtaining regulatory approvals & necessary clearances, supply of equipments, material, construction, erection, testing and commissioning, maintenance and operation and all other activities essential or required for efficient functioning of their own utility / industrial infrastructure facilities.
4. The licensee shall pay license fees @ Rs /Sq. m/ month to the Authority. The License fee shall become payable from the date of handing over of RoW land to the


Executive Engineer / TWAD Board
Urban Division, Tirunelveli.

Licensee, for laying of utilities / cables / conduits / pipelines for infrastructure/service provider. As regards Tariff and Terms and Conditions for Providing Common Utility ducts along National Highways, there shall be a separate agreement regime.

5. Fee shall have to be paid in advance for the period for which permission is granted for entering into a license agreement. In case of renewal, rate prevailing at the time of renewal shall be charged. Delay in deposition of fee shall attract interest @ 15% per annum compounded annually.
6. Present policy of the MoRT& H is to provide a 2.00 m wide utility corridor on either side of the extreme edge of RoW. In case where utility ducts with sufficient space are already available along NH, the Utility services shall be laid in such ducts subject to technical requirements being fulfilled.
7. The utilities services shall be laid at the edge of the RoW. In case of restricted width of RoW, which may be adequate only to accommodate the carriageway, central verge, shoulders, slopes of embankment, drains other road side furniture etc; the utility services shall be laid beyond the toe line of the embankments and clear of the drain.
8. The Licensee shall make his own arrangement for crossing of cross drainage structure, rivers, etc, below the bed. In case, this is not feasible, the utility services may be carried outside the railings / parapets and the bridge superstructure. The fixing and supporting arrangement with all details shall be required to be approved in advance from the concerned Highway Administration. Additional cost on account of fixing and supporting arrangement as assessed by the Authority shall be payable by the Licensee.
9. In exceptional cases, where RoW is restricted the utility service can be allowed beneath the carriageway of service road, if available, subject to the condition that the utility service be laid in concrete ducts, which will be designed to carry traffic on top. The width of the duct shall not be less than one lane. In such cases, it also needs to ensure that maintenance of the utility service shall not interface with the safe and smooth flow of traffic. The cost of operation and maintenance will have to be borne by the Licensee.
10. It is to be ensured that at no time there is interference with the drainage of the road land and maintenance of the National Highways. Towards this, the top of the utility services shall be at least 0.6 meter below the ground level. However, any structure above ground shall be aesthetically provide for / landscaped with required safety measures as directed by the concerned Authority;
11. The utility service shall be permitted to cross the National Highway either through structure or conduits specially built for that purpose. The casing / conduit pipe should, as minimum, extend from drain to drain in cuts and toe of slope to toe of slop in the

fills and shall be designed in accordance with the provision of IRC and executed following the Specifications of the Ministry.

12. Existing drainage structure shall not be allowed to carry the lines across.
13. The top of the casing / conduit pipe containing the utility services to cross the road shall be at least 1.2m below the top of the sub grade or the existing ground level whichever is lower, subject to being at least 0.3m below the drain inverts. A typical sketch showing the clearances is given in Attachment - 1.
14. The utility service shall cross the National Highway preferable on a line normal to it or as nearly so as practicable.
15. The casing / conduit pipe for crossing the road may be installed under the road embankment either by boring or digging a trench. Installation by boring method shall be preferred.
16. In case of trenching, the sides of the trench should be done as nearly vertical as possible. The trench width should be at least 30 cm. but not more than 60 cms wider than the outer diameter of the pipe. Filling of the trench shall conform to the specifications contained here-in- below or as supplied by the Highway Authority.
 - a. Bedding shall be to a depth not less than 30 cm. It shall consist of granular material, free of lumps, colds and cobbles, and graded to yield a firm surface without sudden change in the bearing value. Unsuitable soil and rock edges should be excavated and replaced by selected material.
 - b. The backfill shall be completed in two stages (i) side – fill to the level of the top of the pipe (ii) Overfill to the bottom of the road crust.
 - c. The side fill shall consist of granular material laid in 15 cm. Layers each consolidated by mechanical tamping and controlled addition of moisture to 95% of the Proctor's Density. Overfill shall be compacted to the same density as the material that had been removed. Consolidation by saturation or bonding will not be permitted.
 - d. The road crust shall be built to the same strength as the existing crust on either side of the trench or to thickness and specifications stipulated by the Highway Authority.
17. The licensee shall ensure making good the excavated trench for laying utility services by proper filling and compaction, so as to restore the land in to the same condition as it was before digging the trench, clearing debris/loose earth produced due to execution of trenching at least 50m away from the edge of the right of way;

18. All required restoration work subsequent to laying of the cable shall be required to be undertaken by the Licensee at its cost either by itself or through its authorized representative in consultation with the Authority as per predetermined time schedule and quality standards.
19. Prior to commencement of any work on the ground, a performance Bank Guarantee @ Rs. Per route meter / Rs. Per sq m with a validity of one year initially (extendable if required till satisfactory completion of work) shall have to be furnished by the Licensee to the Authority / it's designed agency as a security against improper restoration of ground in terms of filling/unsatisfactory compaction damages caused to other underground installation / utility services & interference, interruption, disruption or failure caused there of to any service etc. In case of the Licensee failing to discharge the obligation of making good of the excavated trench / other restoration work, the Authority shall have a right to make good the damage caused by excavation, at the cost of the Licensee and recover the amount by forfeiture of the Bank Guarantee.
20. In case, the Performance Bank Guarantee invoked as mentioned above, the Licensee shall be required to replenish and reinstate the required performance Bank Guarantee within one month of such invoking. In case the work contemplated herein is not completed to the satisfaction of the Authority, which has granted the permission, within a period of 11 months from the date of issue of the Bank Guarantee, the Licensee shall either furnish a fresh guarantee or extend the guarantee for a further period of one year. Not with standing this, the licensee shall be liable to pay full compensation to the aggrieved Authority / its designated agency for any damage sustained by them by reason of the exercise of the RoW facility;
21. The Licensee shall shift the utility service within 90days (or as specification by the respective Authority) from the date of issues of the notice by the concerned Authority to shift/relocate the utility services, in case it is so require for the purpose of improvement/ widening of the road/route/highway or construction of flyover/bridge and restore the road / land to its original condition at his own cost and risk.
22. The Licensee shall be responsible to ascertain from the respective agency in co-ordination with Authority, regarding the Location of other utilities/underground installation/facilities etc. the Licensee shall ensure the safety and security of already existing underground installations/utilities/facilities etc. before commencement of the excavation/using the existing cable ducts. The licensee shall procure insurance from a reputed insurance company against damages to already existing underground installations /utilities/facilities etc.
23. The licensee shall be solely responsible/liable for full compensation/indemnification of concerned agency / aggrieved Authority for any direct, indirect or consequential damage caused to them/claims or replacements sought for, at the cost and risk of the

licensee. The concerned agency in co-ordination with Authority shall also have a right make good such damages/recover the claims by forfeiture of Bank Guarantee.

24. If the Licensee fails to comply with any condition to the satisfaction of the Authority, the same shall be executed by the Authority at the cost and risk of the Licensee.
25. Grant of Licensee is subject to the Licensee satisfying (a) minimum disruption of traffic and (b) no damage to the highways. As far as possible, the Licensee should avoid cutting of the road for crossing highways, and other roads and try to carry out the work by trenchless technology. In case any damage is caused to the road pavement in this process, the Licensee will be required to restore the road to the original condition at its cost. If due to unavoidable reasons the road needs to be cut for crossing or laying utility services, the Licensee has to execute the restoration work in a time bound manner at its cost either by itself or through its authorized representative in consultation with the Authority as per predetermined time schedule and quality standards. In case of the Licensee failing to discharge the obligation of making good of the excavated trench/other restoration work, the Authority shall have a right to make good the damages caused by excavation, at the cost of the Licensee and recover the amount by forfeiture of the Bank Guarantee.
26. The Licensee shall inform/give a notice to the concerned agency designated by the Authority at least 15 days in advance with route details prior to digging trenches, for fresh or maintenance/repair works. A separate performance Bank Guarantee for maintenance/repair works shall have to be furnished by the Licensee.
27. Each day, the extent of digging the trenches should be strictly regulated so that utility service is laid and trenches filled up before the close of the work that day. Filling should be completed to the satisfaction of the concerned agency designated by the Authority.
28. The Licensee shall indemnify the concerned agency in co-ordination with Authority, against all damages and claims, if any due to the digging of trenches for laying cables/ducts.
29. The permission for laying utility services is granted maximum for 5 years at a time, which can thereafter be considered for renewal. On payment of additional fee at the time of renewal, the permission shall automatically be renewed, unless defaults exist. In case of renewal, rate prevailing at the time of renewal shall be charged. Delay in deposition of fee shall attract interest @ 15% per annum compounded annually.
30. The permission shall be valid only for the period it is issued and fee deposited. However, the Authority also has a right to terminate the permission or to extend the period of agreement.



31. That the Licensee shall not undertake any work of shifting, repairs or alterations to the utility service without prior written permission of the concerned agency in co-ordination with the Authority.
32. The permission granted shall not in any way be deemed to convey to the Licensee any ownership right or any interest in route/road/highway land/property, other than what is herein expressly granted. No use of NH RoW will be permitted for any purpose other than that specified in the Agreement.
33. During the subsistence of this Agreement, the utility service located in highway land / property shall be deemed to have been constructed and continued only by the consent and permission of the Authority so that the right of the Licensee to the use thereof shall not become absolute and indefeasible by lapse of time.
34. The Licensee shall bear the Stamp Duty Charged on this Agreement.
35. Three copies of 'as laid drawings' of utilities (hard and soft copies) with geo-tagged photographs and geo-tagged video recordings of laying of water pipe line in the trench (with respect to the NH) and after complete restoration shall be submitted to the Authority for verification and record within a month of completion of works.
36. The Licensee shall allow free access to the Set at all times to the authorized representatives of Authority to inspect the Project Facilities and to investigate any matter within their Authority, and upon reasonable notice, shall provide reasonable assistance necessary to carry out their respective duties and functions.
37. The utility services shall not be made operational by the licensee unless a completion certificate to the effect that the utility services has been laid in accordance with the approved specifications and drawings and the trenches have been filled up to the satisfaction of the concerned agency in co-ordination with the Authority has been obtained. Not with standing anything contained herein, this Agreement may be cancelled at any time by Authority for breach of any condition for any loss caused to it by such cancellation not shall it be absolved from any liability already incurred.
38. The Licensee shall ensure adherence to relevant Indian standards and follow best industry practices, methods and standards for the purpose of ensuring the safe, efficient and economic design, construction, commissioning, operation, repair and maintenance of any part of the utility lines/industrial infrastructure facilities and which practices, methods and standards shall be adjusted as necessary, to take account of:
 - a. Operation, repair and maintenance guidelines given by the manufacturers,
 - b. The requirements of Law.
 - c. The physical conditions at the site, and
 - d. The safety of operating personnel and human beings.

39. The Licensee shall have to provide safety measure like barricading, danger lighting and other necessary caution boards while executing the work.
40. While laying utility service, at least one lane of road shall be kept open to traffic at all times. In case of single lane roads, a diversion shall be constructed. If any traffic diversion works are found necessary during the working period such diversion shall be provided at the cost Licensee.
41. After the termination/expiry of the agreement, the Licensee shall remove the utility services within 90 days and the site shall be brought back to the original condition failing which the Licensee will lose the right to remove the utility services. However before taking up the work of removal of utility services the Licensee shall furnish a Bank Guarantee to the Authority for a period of one year for an amount assessed by the Authority as a security for making good the excavated trench by proper filling and compaction, clearing debris, loose earth produced due to excavation of trenching at least 50m away from the edge of the RoW.
42. Any disputes in interpretation of the terms and condition of this agreement or their implementation shall be referred to the redress mechanism prevailing in the Ministry and the decision of the redress mechanism shall be final and binding on all.
43. For PPP Projects, in case of any financial loss incurred by the respective project concessionaires due to such laying/shifting of utility service by the Licensee, compensation for the same shall be required to be borne by the Licensee in mutual agreement with the respective project concessionaries. MoRT & H/ NHAI/ implementing authorities for the project shall not be liable the concessionaire in any way in this regard.



Executive Engineer / TWAD Board
Urban Division, Tirunelveli.

This agreement has been made in duplicate, each on a stamp paper; each party to this Agreement has retained one stamped copy each.

IN WITNESS WHEREOF THE PARTIES HERETO HAVE CAUSED THIS AGREEMENT TO BE EXECUTED THROUGH THEIR RESPECTIVE AUTHORISED REPRESENTATIVES THE DAY AND THE YEAR FIRST ABOVE WRITTEN.

Signed by Shri (Name in full) the licensee
The Constituted attorney of the licensee

[Signature]
Executive Engineer / TWAD Board,
Urban Division, Tirunelveli.

Signed by Shri (Name in Full)
Regional Officer,
National Highways Authority of India
For and on behalf of the President of India

In the presence of

1. Name in full (Signature) with designation

[Signature]
Assistant Executive Engineer,
TWAD Board,
Urban Sub Division,
Tirunelveli.

2. Name in full (Signature) with designation

[Signature]
14/10/23
MT. PLENTINA VASHNEE

ASSISTANT ENGINEER
TWAD BOARD URBAN SECTION No. 17
TIRUNELVELI

1. Name in full (Signature) with designation

2. Name in full (Signature) with designation

Annexure-I**Conditions to be enclosed/incorporated in the approval letter for permission for laying of Water Supply pipe line**

1. The Water Supply pipe line shall be located as close to the extreme edge of the right-of-way as possible but not less than 15 meter from the centre-lines of the nearest carriageway.
2. The Water Supply pipe line shall not be permitted to run along the National Highways when the road formation is situated in double cutting. Nor shall these be laid over the existing culverts and bridges without the prior approval of NHAI/Government of India.
3. The Water Supply pipe line shall be so placed that at no time there is interference with the maintenance of the National Highways.
4. These should be so laid that their top is at least 0.6 meter below the ground level so as not to obstruct drainage of the road land.
5. The authority/ owner of the under ground utility shall ensure that laying Water Supply pipe line should not have any deleterious effects on any of the bridge components and roadway safety for traffic.
6. The lines shall cross the National Highways preferably on a line normal to it or as nearly so as practicable.
7. Crossings shall not be too near the existing structures on the National Highway, the minimum distance being 15 meter.
8. The Water Supply pipe line is permitted to cross the National Highway, either encased in pipes or through structure of conduits specially built for that purpose at the expense of the agency owning the line. Existing drainage structures shall not be allowed to carry the lines across.
9. The casing pipe (or conduit pipe in the case of electric cable) carrying the Water Supply pipe line shall be of steel, cast iron, or reinforced cement concrete and have adequate strength and be large enough to permit ready withdrawal of the carrier pipe/cable. Ends of the casing/conduit pipe shall be sealed from the outside, so that it does not act as a drainage path.
10. The casing/conduit pipe should, as minimum extend from drain to drain in cuts and toe of slope toe of slope in the fills.
11. The top pf the casing/conduit pipe should be at least 1.2 meter below the surface of the road subject to being at least 0.3 m below the drain inverts.
12. The casing/conduit pipe may be installed under the road embankment either by boring or digging a trench. Installation by boring method shall only be permitted where the existing road pavement is of cement concrete or dense bituminous concrete type.
13. The casing/conduit pipe shall be installed with an even bearing throughout its length and in such a manner as to prevent the formation of a waterway along it.
14. Open trenching method. (May be allowed in utility corridor only where pavement is neither cement concrete nor dense bituminous concrete type
 - (a) The sides of the trench should be done as nearly vertical as possible. The trench width should be at least 30 cm, but not more than 60 cm wider than the outer diameter of the pipe.
 - (b) Filling of the trench shall conform to the specifications contained herein below.
 - (c) Bedding shall be to a depth of not less than 30 cm. It shall consist of granular material, free of lumps, clods and cobbles and graded to yield a firm surface without sudden change in the bearing value. Unsuitable soil and rock edged should be excavated and replaced by selected material.


- (d) The backfill shall be completed in two stages (i) side – fill to the level of the top of the pipe and (ii) overfill to the bottom of the road crust.
 - (e) The sidefill shall consist of granular material laid in 15 cm layers each consolidated by mechanical tampering and controlled addition of moisture to 95% of the Proctor's Density. Overfill shall be compacted to the same density as the material that had been removed. Consolidation by saturation or ponding will not be permitted.
 - (f) The road crust shall be built to the same strength as the existing crust on either side of the trench or to thickness and specifications stipulated by the Highways Authority. Care shall be taken to avoid the formation of a dip at the trench.
 - (g) The excavation shall be protected by flagman, signs and barricades, and red lights during night hours.
- 15. If needed, a diversion shall be constructed at the expense of agency owning the Water Supply pipe line.
 - 16. Prior approval of the NHAI shall be obtained before undertaking any work of installation, shifting or repairs, or alterations to the Water Supply pipe line located in the National highway right-of-ways.
 - 17. Expenditure, if any, incurred by the Highway Authority for repairing any damage caused to the National Highway by the laying, maintenance or shifting of the Water Supply pipe line will be borne by the agency owning the Water Supply pipe line.
 - 18. If the NHAI considers it necessary in future to move the Water Supply pipe line for any work of improvement of repairs to the road, it will be carried out as desired by the Highway Authority at the cost of the agency owning the Water Supply pipe line within a reasonable time (not exceeding 60 days) of the intimation given.
 - 19. The licensee shall ensure making good the excavated trench for laying Water Supply pipe line by proper filling and compaction, so as to restore the land in to the same conditions as it was before digging the trench, clearing debris/loose earth produced due to execution of trenching at least 50m away from the edge of the right of way.
 - 20. The licensee shall furnish a Bank Guarantee to the NHAI @ Rs50/- per running meter (parallel to NH) and Rs1,00,000/- per crossing of NH, for a period of one year initially (extendable if required till satisfactory completion of work) as a security for ensuring/making good the excavated trench for laying the cables/ducts by proper filling and compaction, clearing debris/loose earth produced due to execution of trenching at least 50m away from the edge of the right of way. No payment shall be payable by the NHAI to the licensee for clearing debris/loose earth.
 - 21. In case the work contemplated herewith is not completed to the satisfaction of the NHAI, which has granted the permission, within a period of 11 months from the date of issue of the bank guarantee, the licensee shall either furnish a fresh guarantee or extend the guarantee for a further period of one year. In case of the licensee failing to discharge the obligation of making good the excavated trench, the NHAI shall have a right to make good the damages caused by excavation, at the cost of the licensee and recover the amount by invoking the bank guarantee furnished by the licensee.
 - 22. The licensee shall shift the Water Supply pipe line within 60 days (or as specified by the respective agency/owner) from the date of issue of the notice by the NHAI, Govt. of India to shift/relocate the Water Supply pipe line, in case it is so required for the purpose of improvement/widening of the road/route/highway or construction of flyover/bridges and restore the road/land to its original condition at his own cost and risk.
 - 23. Regarding the location of other cables, underground installation/utilities etc, the licensee shall be responsible to ascertain from the respective agency in coordination with NHAI.

- The licensee shall ensure the safety and security of already existing cables/underground installation/utilities facilities etc. before commencement of the excavation.
24. The licensee shall be solely responsible/ liable for full compensation/indemnification of concerned agency/aggrieved owner for any direct, indirect or consequential damage caused to them/claims or replacement sought for, at the cost and risk of the licensee. The concerned agency in co-ordination with NHAI shall also have a right to make good such damages/recover the claims by way of invoking of Bank Guarantee furnished by the licensee.
 25. If the licensee fails to comply with the condition 22 and 23 above to the satisfaction of the NHAI, the same shall be got executed by the NHAI at the risk and cost of the licensee.
 26. The licensee shall procure insurance from reputed insurance company against damages to already existing cables/underground installation/utilities/facilities etc during trenching.
 27. The licensee has to cross the NH by horizontal drilling method (trenchless technology only). In case any damage is caused to the road pavement in this process, the licensee will be required to restore the same to the original condition at his own cost.
 28. No trenching will be done on pucca road, boring method will be used in pucca road and Water Supply pipe line will be laid at the extreme edge of the road in the non-BT surface only.
 29. The licensee shall inform/give a notice to the NHAI, Govt. of India or its authorized agency at least 15 days in advance with route details prior to digging trenches for fresh or maintenance/repair work. A separate work plan and a separate performance Bank Guarantee @ Rs50/- per meter length for maintenance/ repair work shall have to be furnished by the licensee.
 30. Each day, the extent of digging the trenches should be strictly regulated so that cables are laid and trenches filled up before the close of the work that day. Filling should be completed to the satisfaction of the concerned agency designated by the NHAI.
 31. The licensee shall indemnify the concerned agency in co-ordination with NHAI, against all damages and claims, if any, due to the digging of trenches for laying Water Supply pipe line.
 32. The NHAI has a right to terminate the permission or to extend the period of agreement. In case the licensee wants shifting, repairs or alteration to Water Supply pipe line, he will have to furnish a separate bank guarantee.
 33. The licensee shall not without prior permission in writing from the NHAI Govt. of India or its authorized agency undertake any work of shifting, repairs or alterations to the said Water Supply pipe line.
 34. The permission granted shall not in any way be deemed to convey to the licensee any ownership right or any interest in route/road/highway/ land/ property, other than what is herein expressly granted.
 35. During the subsistence of this agreement, the laying of Water Supply Pipe Line /ducts located in highway land/property shall be deemed to have been constructed and continued only by the consent and permission of the NHAI so that the right of the licensee to the use thereof shall not become absolute and indefeasible by laps of time.
 36. The licensee shall bear the stamp duty charged for the agreement.
 37. The Water Supply pipe line shall not be brought in to use by the licensee unless a completion certificate to the effect that the laying of Water Supply Pipe Line has been laid in accordance with the approved specifications and drawings and the trenches have been filled up to the satisfactions of the concerned agency in co-ordination with the owner has been obtained.
 38. Notwithstanding anything NHAI contained herein this agreement may be cancelled at any time by the or breach of any condition of the same and the licensee shall neither be

- entitled to any compensation for any loss caused to it by such cancellation nor shall it be absolved from any liability already incurred.
39. The licensee shall have to provide barricading, danger lighting and other necessary caution boards while executing the work and during maintenance.
 40. If any traffic diversion works are found necessary during the working period such diversion shall be provided at the cost of licensee.
 41. After the termination/expiry of the agreement, the licensee shall remove the Water Supply pipe line within 60 days and the site shall be brought back to the original condition failing which the licensee will lose the right to remove the cables/ducts. However, before taking up the work of removal of Water Supply pipe line the licensee shall furnish a bank guarantee to the owner for a period of one year for an amount assessed by the owner for making good the excavated trench by proper filling and compaction, clearing debris, loose earth produced due to excavation of trenching at least 50m away from the edge of the right of way.
 42. If NHAI is required to do some emergent work the licensee will provide an observer within 24 hours. NHAI will not be responsible for any damage of any kind by what so ever means natural or otherwise.
 43. The enforceability of the Right-of Way permission granted here in shall be restricted to the extent of provisions/scope of service contained/defined in the license agreement and for the purpose for which it is granted. Either by content or by intent, the purpose extending this Right-of Way facility is not to enhance the scope.
 44. Strict compliance of the following by the Project Director:
 - a) If the licensee fails to inform the commencement of laying of Water Supply pipe line 15 days before the actual start of the work at site the agreement should be null and void.
 - b) It is to be intimated to the HQ that, actual work has already been started at the site as per the provision of the agreement and the conditions stipulated in the Ministry Circular No. Ministry Circular No. NH-41 (58)/68 dated 31.1.1969, Ministry Circular No. NH-III/P/66/76 dated 18/19.11.1976, Ministry Circular No. RW/NH-III/P/66/76 dated 11.5.1982, Ministry Circular No. RW/NH-11037/1/86-DOI (ii) dated 28.7.1993, Ministry Circular No. RW/NH-11037/1/86/DOI dated 19.1.1995, Ministry Circular No. RW/NH-34066/2/95/ S&R dated 25.10.1999 and Ministry Circular No. RW/NH-34066/7/2003 S&R (B) dated 17.9.2003.
 - c) An interim execution progress report /status report shall be submitted to NHAI HQ after one month of the start of the work at site, regarding the satisfactory progress of the laying of Water Supply pipe, as per the specification/stipulation and the alignment as approved.
 - d) The final completion certificate shall be issued/submitted by PD to the HQ to the effect that, the work has been completed to the entire satisfaction of the Project Director and there were no violation of any condition / stipulation contained in the agreement, Ministry Circular No. NH-III/P/66/76 dated 18/19.11.1976, Ministry Circular No. RW/NH-III/P/66/76 dated 11.5.1982, Ministry Circular No. RW/NH-11037/1/86-DOI (ii) dated 28.7.1993, Ministry Circular No. RW/NH-11037/1/86/DOI dated 19.1.1995, Ministry Circular No. RW/NH-34066/2/95/ S&R dated 25.10.1999 and Ministry Circular No. RW/NH-34066/7/2003 S&R (B) dated 17.9.2003. and the approved plan.
 - e) To obtain a performance bank guaranty @ Rs. 50/- per running meter of NH and Rs.1,00,000/- per crossing of NH from the licensee to safe guard the interest of NHAI.

- f) A register of records of the permissions accorded has to be maintained by the PD in the prescribed proforma (copy enclosed).
- g) Project Director is authorized to sign an agreement (IN ACCORDANCE WITH THE MODEL AGREEMENT) with the applicant, on behalf of NHAI.


14/6/23
ASSISTANT ENGINEER
TWAD BOARD URBAN SECTION No. 11
TIRUNELVELI


14/6/23
Assistant Executive Engineer,
TWAD Board,
Urban Sub Division
Tirunelveli


14/6/23
Executive Engineer / TWAD Board,
Urban Division, Tirunelveli.



தமிழ்நாடு தமில்நாடு TAMILNADU **Rs. 100**
10 JUN 2023 TWAD

CK 476146

C. MARYMUTHU MANI
STAMP VENDOR L.No: 04/2021
AMBAI MAIN ROAD,
MELAPALAYAM,
TAMILNADU.

INDEMNITY BOND

Name of Work : Proposal for Laying of TWAD Water pipe line along NH – 138 – Thoothukudi to Tirunelveli (NHAI) – along the road at KM 44/200 to KM 44/500

Indemnity against all damages and claims as per Sl.No:5,6 of Checklist

We, Executive Engineer, TWAD Board, Urban Division, Tirunelveli do hereby indemnify Project Director, National Highways of India, Project Implementation Unit binding ourselves to pay all the losses and claims in respect of laying of water supply pipeline in NH – 138 – Thoothukudi to Tirunelveli (NHAI) - along the road at KM 44/200 to KM 44/500 in Tamilnadu state for a total length 300 m in National Highways, Thoothukudi or maintenance thereof and against all claims, proceedings, damages, costs, charges and expenses whatsoever in respect thereof in relation there to. Failing such payments of claims in the above work we abide in accepting for recovery such claims affected from any of our assets.


Executive Engineer / TWAD Board/
Urban Division, Tirunelveli./

Application Details [20230608/1/5/18605/2889]

Highway	NH7A [NH7A]
Name of Highway Authority	
Highway Administration Address	
Whether the Fuel Station is part of Rest-area complex	No
Name of Applicant/Oil Company	TAMILNADU WATER SUPPLY AND DRAINAGE BOARD Address: Executive Executive Engineer,TWAD Board,Office Building Complex,Seevalaperi Road,Shanthi Nager,Tirunelveli -627 002, TIRUNELVELI (TAMIL NADU), PIN: 627002 Phn: 9443095795 Email: eeurtly@gmail.com
Application Category	Public Utility
Utility	Pipes
State	TAMIL NADU
Type	New
Remarks	Laying of water pipe line Along NH -138 Thoothukudi to Tirunelveli - (NHAI) - Along the road at 44/200 to 44/500
Submitted On	13 Jun 2023 17:07:06

Details

1. Length in Meters *	300
2. Width of available ROW	
I. Left side from center line towards increasing chainage OR km direction *	0
II. Right side from center line towards increasing chainage OR km direction *	25
3. Proposal to lay the utility	
I. Left side from center line towards increasing chainage OR km direction *	0
II. Right side from center line towards increasing chainage OR km direction *	24.5
4. Proposal to acquire the land	
I. Left side from center line *	0
II. Right side from center line *	24.5
5. Whether proposal is in the same side where land is not to be acquired *	No
If not then where to lay the cable *	NA
6. Details of already laid services if any along the proposed route *	NA
7. Number of Existing lanes *	4 Lane
8. Proposed number of lanes *	4 Lane
9. Service road Exists *	No
10. Proposed Service road	
Left side from center line	0
Right side from center line	0
11. Whether proposal to lay cable is after the service road or between the service road and main carriageway *	Main road

12. Whether carrying OFC Cable has been proposed on highway bridges, If yes then mention the methodology proposed for the same *		No
13. Is crossing of the road involved? If Yes, is shall be either encased in pipes or through structure of conduits specially built for the purpose at the expense of the agency owing the line *		N/A
I. Whether the existing drainage structures are allowed to carry utility pipeline. *		N/A
II. Is it on a line normal to NH? *		Yes
III. What Is the distance of crossing the utility pipelines from the existing structure? Crossings shall not be too near the existing structures on the National Highway, the minimum distance being 15 mtrs. *		0.00
IV. The casing pipe (or conduit pipe in the case of electric cable) line carrying the utility line shall be of steel, cast iron or reinforced concrete and have adequate strength and be large enough to permit ready withdrawal of carrier pipe/cable Mention type of casting. *		N/A
V. Ends of the casing/conduit pipe shall be sealed from outside, so that it does not act as a drainage path *		N/A
VI. The casing/conduit pipe should be as minimum extend from drain in cuts toe of slope in fills. *		N/A
VII. The installation of Casing Pipe shall be as per attachment-1 of Ministry's Guidelines dated 22.11.2016 *		N/A

VIII. Mention the methodology proposed for crossing of road for the proposed sewerage / gas pipeline crossing shall be boring method (HDD) (Trenchless technology) specially where the existing road pavement is of cement concrete of dense bituminous concrete type. *

N/A

14. Whether the proposal satisfies the following:

I. Where the ROW is more than 45 M then the duct cable shall be laid at the edge of right of way within the utility corridor of 2 M width, duly keeping in view the future widening. *

NA

II. Where land is yet to be acquired for 4 laning and the position of new carriageway has been decided then the cable shall be laid at the edge of right of way within the utility corridor of 2 M width, on that side of existing carriageway where extra land is not proposed to be acquired for 4 laning. *

Yes

III. Where the widening plan for 4 laning is not yet decided and available ROW is around 30 M or less, a judicious decision would need to be taken for permitting the laying of cable/duct. This could be within 1.5 M to 2m of utility corridor at the edge of existing ROW, duly keeping in view the possible widening plans. *

N/A

IV. Where ROW is restricted and adequate only to accommodate the carriageway, central verge, shoulders and drains (e.g. highways in cutting through hilly/rolling terrain), the cable shall be laid clear of the drain. *

N/A

731070/2023/PIU - TUTICORIN

Where land strip for utility corridor can't be conveniently earmarked (available ROW restricted to the toe of the embankment) for laying of cable/ducts, the permission may be refused. *		N/A
15. Document/Drawings enclosed with the proposal *		No
I. Cross section showing the size of trench for open trenching method (Is it normal size of 1.2m (min.) deep x 0.3 wide) *		N/A
II. Cross section showing the size of pit and location of cable for HDD method *		NA
III. Strip plan/ Route plan showing the OFC, Chainage width of ROW, distance of proposed, cable from the edge of ROW, important mile stone, intersections, cross drainage works etc. *		Yes
IV. Methodology of laying of the Utility Pipeline/OFC *		Yes
V. Open trenching method (may be allowed in utility corridor only where pavement is neither cement concrete nor dense bituminous concrete type) If yes what is the Methodology of refilling of trench *		N/A
(a) The trench width should be at least 30 cms but not more than 60 cms wider than the outer diameter of the pipe *		NA

(b) For filling of the trench, bedding shall be to a depth of not less than 30 cms. It shall consist of granular material, free of lumps, clods, cobbles and graded to yield firm surface without sudden change in the bearing value, unsuitable soil and rock edges should be excavated and replaced by selected material *		NA
(c) The backfill shall be completed in two stages, I) Side fill to the level of the top of the pipe and II) Overfill to the bottom of the road crust *		NA
(d) The side fill shall consist of granular material laid in 15 cms, layers each consolidated by mechanical tampering and controlled addition of moisture to 95% of the proctor density. Overfill shall be compacted to the same density as the material that has been removed. *		NA
(e) The road crust shall be built to the same strength as existing crust on either side of the trench. Care shall be taken to avoid the formation of a dip at the trench. *		NA
(f) The excavation shall be protected by flagman, signs and barricades and red lights during night hours. *		Yes
(g) If required, a diversion shall be constructed at the expense of agency owing the utility line. *		N/A
VI. Horizontal Directional Drilling (HDD) Method *		NA
VII. Laying OFC through CD Works and Method of laying (Whether to be hung outside parapet). *		N/A

731070/2023/PIU - TUTICORIN

16. Draft license Agreement signed by two witnesses. *		Yes
16. The license fee estimate as per Ministry's guidelines issued vide circular no. W/NH/33044/29/2015/S&R dated 22.11.2016. *		Yes
17. Whether Performance Bank Guarantee is as per Ministry's guidelines issued vide circular no. W/NH/33044/29/2015/S&R, dated 22.11.2016. *		Yes
17. Confirmation of BG has been obtained as per MoRTH guidelines *		Yes
18. Affidavit/Undertaking from the Applicant for following is to be furnished		
a) Undertaking not to Damage to other utility, if damage then to pay the losses either to NHAI or the concerned agency. *		Yes
b) Undertaking Renewal of Bank Guarantee as and when asked by MoRTH. *		Yes
c) Undertaking Confirming all standard condition of Ministry's guidelines. *		Yes
d) Undertaking for indemnity against all damages and claims *		Yes
e) Undertaking for management of traffic movement during laying of utility line without hampering the traffic *		Yes
f) Undertaking that if any claim is raised by the concessionaire/ contractor then the same has to be paid by the applicant. *		Yes

731070/2023/PIU - TUTICORIN

Undertaking that prior approval of the NHAI shall be obtained before undertaking any work of installation, shifting or repairs, or alteration to the utility located in the National Highway Right of Ways. *		Yes
Undertaking that expenditure any incurred by NHAI for repairing any damage cause to the NH by laying, maintenance of shifting of the utility line will be borne by the applicant agency owing the line. *		Yes
Undertaking that text of the license deal is as per verbatim of format issued by MoRTH vide circular no. RW/NH/33044/29/2015/S&R dated 22.11.2016 *		Yes
Undertaking for shifting of utility as and when asked by MoRTH/ NHAI. *		Yes
k) Certificate from the applicant in the following format		
l) We do undertake that I/we will relocate service road/approach road/utilities at my/our own cost not withstanding the permission granted within such time as will be stipulated by NHAI for future six laning or/any other development		
19. Who will sign the agreement on behalf of Applicant agency? Power of Attorney to sign the agreement is available or not. *		Executive Engineer, TWAD Board, Urban Division, Tirunelveli
20. The Power of Attorney is in favour of authorized signatory? *		Yes

Locations

Sno	State	District	Highway /Stretch	Start Point	End Point	View
	TAMIL NADU	TIRUNELVELI	NH7A [NH7A] (0-47.20) From Km: 0.2 To Km: 0.5	Chainage Point: 200 Lat: 8.713 Lng: 77.79	Chainage Point: 500 Lat: 8.713 Lng: 77.788	View

731070/2023/PIU - TUTICORIN

Documents

Stage	Document	Mandatory	Action
Under Submission	Layout and Drawings	Yes	View
Under Submission	Any Other Supporting Document	No	--
Under Submission	Any Document to indicate commercial activities are allowed on the land.	No	--
Under Submission	Safety Clearance from Directorate of Electricity	No	--
Under Submission	Safety Clearance from Chief Controller of Explosives	No	--
Under Submission	Safety Clearance from Petroleum and Explosives Safety Organisation	No	--
Under Submission	Safety Clearance from Oil Industry Safety Directorate	No	--
Under Submission	Safety Clearance from State/Central Pollution Control Board	No	--
Under Submission	Any Other Statutory Clearance as applicable	No	--

Applicable Fee Details

Sno	Fee Head	Stage	Fee	Amount	Status
1	Utility Fees	Technical Approval	License Fees	95040.00	

[Signature]
4/6/23
ASSISTANT ENGINEER
TWAD BOARD URBAN SECTION No. 11
TIRUNELVELI

[Signature]
14/6/23
Assistant Executive Engineer,
TWAD Board,
Urban Sub Division
Tirunelveli

[Signature]
14/6/23
Executive Engineer / TWAD Board
Urban Division, Tirunelveli

Laying of water pipe line Along NH - 138- Thoothukudi to Tirunelveli - (NHAI) - Along the road at KM 44/200 to 44/500

TO Thoothukudi

LEGEND

110 mm dia-HDPE Proposed Water carrying Pipeline and

BT End

Boundary

OFFICE

EXECUTIVE ENGINEER, TWAD BOARD
URBAN DIVISION, TIRUNELVELI

NOTES

ALL DIMENSIONS ARE IN M

NOT TO SCALE

SHEET - 1 (44/200 to 44/500)

ASSISTANT ENGINEER

TWAD BOARD URBAN SECTION No. II

TIRUNELVELI

Assistant Executive Engineer

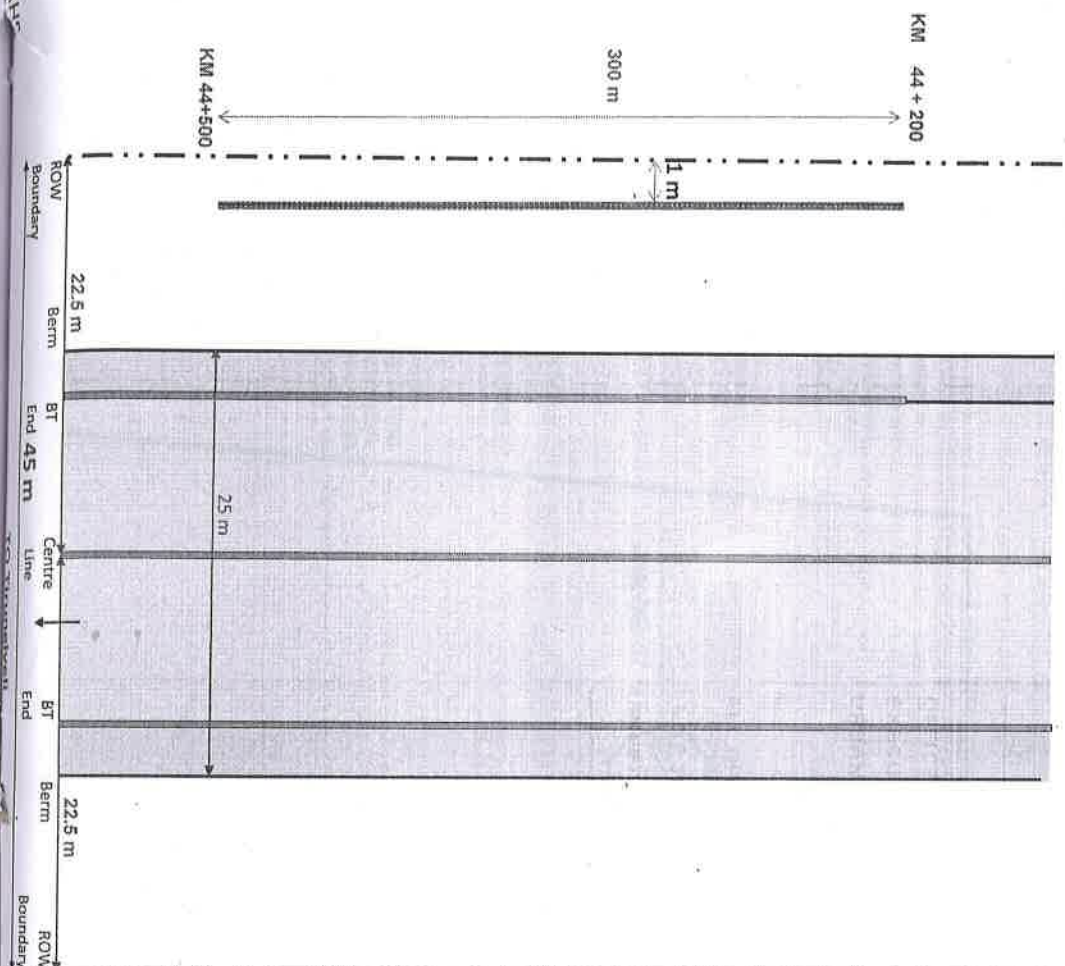
TWAD Board

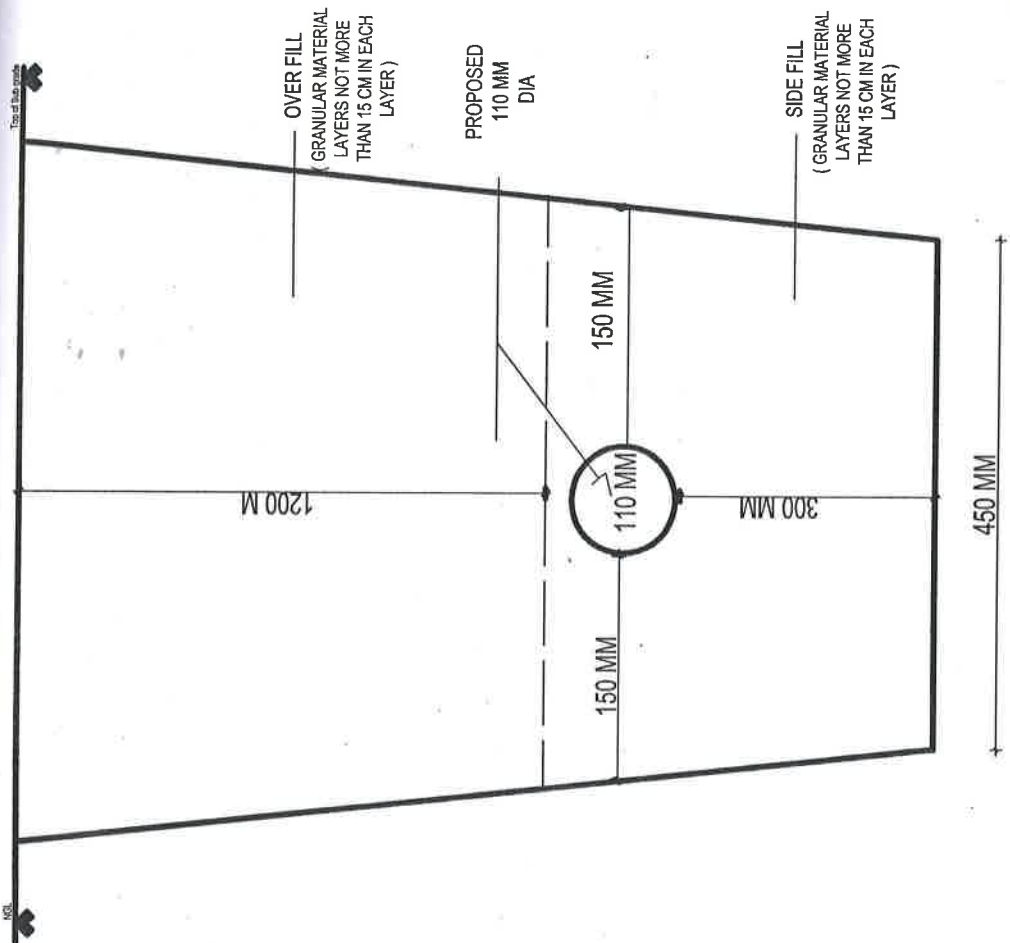
Urban Sub Division,

Tirunelveli.

V.A.P.
Project
NHAI, PIU - Tuticorin

Executive Engineer / TWAD Board,
Urban Division, Tirunelveli





[Signature]
Y.A. RAUT
Project Director
NHAI, PIU - Tuticorin

Pipe laying along the road at KM 44+200 to 44+500 -Cross section

NAME OF SCHEME :- CWSS TO 41 HABITATIONS IN PALAYAMKOTTAI UNION OF TIRUNELVELI DISTRICT	Laying of water pipe line Along NH - 138 - Tuticorin - Tirunelveli (NHA)
<i>[Signature]</i> 14/6/23 Assistant Executive Engineer, TWAD Board, Urban Sub-Division, Tirunelveli	<i>[Signature]</i> 14/6/23 EXECUTIVE ENGINEER, TWAD BOARD URBAN DIVISION, TIRUNELVELI

Laying of water pipe line Along NH – 138- Thoothukudi to Tirunelveli - (NHAI) - Along the road at KM 44/200 to 44/500

NAME OF SCHEME :- CWSS to 41 habitations in Palayamkottai Union in Tirunelveli District with RMR Thimirabarani as source.

LEGEND

110 mm dia-HDPE Proposed Water carrying PipeLine and

— BT End
- - - - - Boundary

OFFICE

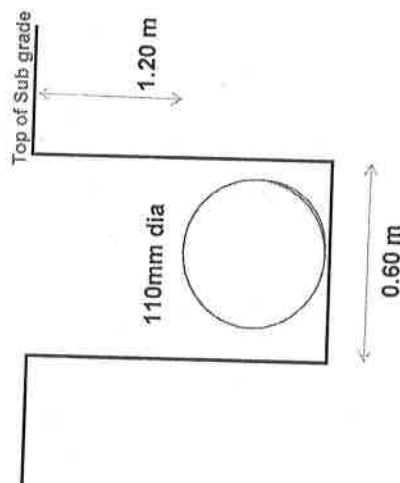
EXECUTIVE ENGINEER, TWAD BOARD
URBAN DIVISION, TIRUNELVELI

NOTES

ALL DIMENSIONS ARE IN M

NOT TO SCALE

SHEET - 2 (44/200 to 44/500)



ASSISTANT ENGINEER

TWAD BOARD URBAN SECTION No. II
TIRUNELVELI

Y.A. RAUT
Project Director
NHAI, PIU - Tuticorin.

Assistant Executive Engineer

TWAD Board,
Urban Sub Division,
Tirunelveli.

Executive Engineer / TWAD Board
Urban Division, Tirunelveli.

Restoration charges to be collected for Laying of water pipeline Along NH - 138 - Tirunelveli - Thoothukudi (NHAI) from KM 44+200 to 44+500 (RHS) in the state of Tamil Nadu, National Highways	
Cost of Restoration charges Along the Road @ Rs. 100/- per meter (1m x Rs. 100/-) KM 44+200 to KM 44+500 (LHS) = 300m (300m x Rs.100/-)	Rs. 30000/-
Restoration Charges	Rs. 30000/-
Centage Charges 23.50 %	Rs. 7050/-
Total Restoration Charges	Rs. 37050/-

[Signature] 14/6/23
 ASSISTANT ENGINEER
 TWAD BOARD URBAN SECTION
 TIRUNELVELI

[Signature] 14/6/23
 Assistant Executive Engineer,
 TWAD Board,
 Urban Sub Division,
 Tirunelveli

[Signature] 14/6/23
 Executive Engineer / TWAD
 Urban Division, Tirunelveli

License fee to be collected for Laying of water pipeline Along NH - 138 - Tirunelveli - Thoothukudi (NHAI) from KM 44+200 to 44+500 (RHS) in the state of Tamil Nadu,

National Highways

S No	Description	Length in m	Width in m	Area occupied in Sqm	Guideline value (Rs.) per Sqm	License Fees (Rs. x Sqm/ month)
Along the Road						
1	KM 44+200 to 44+500 (RHS)	300	0.60	180.00	2400.00	3600.00
	Sub Total - I	300		180.00		3600.00
	Total Area to be utilised (Sub Total I)					3600.00
	License fee for utilities shall be 33% of total amount of utility					1188.00
	License fee for 5 Years (Total Amount x 60 months) = (Rs. 1188.00X 60)					71280.00
					Say	Rs.71280/-

[Signature] 14/6/23
ASSISTANT ENGINEER
TWAD BOARD URBAN
TIRUNELVELI

[Signature] 14/6/23
Assistant Executive Engineer
TWAD Board,
Urban Sub Division
Tirunelveli

[Signature] 14/6/23
Executive Engineer / TWAD Board
Urban Division, Tirunelveli

Text

Reset

Screen Reader



பதிவுத்துறை

REGISTRATION DEPARTMENT

TAMIL NADU GOVERNMENT



For
Complaints
and
Clarifications,
please
contact:

9498452110

/ 9498452120

/ 9498452130

(Monday to
Friday 10 AM to
5.45 PM,
excluding
Government
holidays)

For queries
related to
software,
please
contact:

1800 102

5174

(Monday to
Friday 8 AM to
8 PM, Saturday
10 AM to 5 PM
excluding
Government
holidays)



The information provided Online is updated and no physical visit is required for the Services provided Online.

About us

Registration

E-Services

Circulars

Guideline Value

Sitemap

Help

Guideline Search

Search Criteria :

Zone:	THIRUNELVELI	Sub Registrar Office:	BURKITMANAGARAM
Guideline Village:	ARIYAKULAM		
Revenue District:	TIRUNELVELI	Revenue Village:	ARIYAKULAM
Street/Survey Number:	344	Revenue Taluka:	PALAYAMKOTTAI

17 items found, displaying 1 to 10.

[First/Prev] 1, 2 [Next/Last]

Sr.No.	Survey/Subdivision No.	Guideline Value (₹) (British Value)	Guideline Value (₹) (Metric Value)	Land Classification	Effective Start Date	G.O.Download
1	344/1A1	0	0	Govt. Salai	09-Jun-2017	-
2	344/1A2	149/ Square Feet	1610/ Square Metre	Residential Special Type - I	09-Jun-2017	-
3	344/1B	149/ Square Feet	1610/ Square Metre	Residential Special Type - I	09-Jun-2017	-

Sr.No.	Survey/Subdivision No.	Guideline Value (₹) (British Value)	Guideline Value (₹) (Metric Value)	Land Classification	Effective Start Date	G.O. Download
4	344/1C	149/ Square Feet	1610/ Square Metre	Residential Special Type -	09-Jun-2017	-
5	344/1D	149/ Square Feet	1610/ Square Metre	Residential Special Type -	09-Jun-2017	-
6	344/1E	149/ Square Feet	1610/ Square Metre	Residential Special Type -	09-Jun-2017	-
7	344/1F	149/ Square Feet	1610/ Square Metre	Residential Special Type -	09-Jun-2017	-
8	344/1G	149/ Square Feet	1610/ Square Metre	Residential Special Type -	09-Jun-2017	-
9	344/1H	149/ Square Feet	1610/ Square Metre	Residential Special Type -	09-Jun-2017	-
10	344/1L	149/ Square Feet	1610/ Square Metre	Residential Special Type -	09-Jun-2017	-

[Signature]
24/6/23

ASSISTANT ENGINEER

TWAD BOARD URBAN SECTION No. 11

TIRUNELVELI

[Signature]
24/6/23

Assistant Executive Engineer

TWAD Board,

Urban Sub Division,

Tirunelveli.

[Signature]
24/6/23

Executive Engineer / TWAD Board

Urban Division, Tirunelveli.