



भारतीय राष्ट्रीय राजमार्ग प्राधिकरण
(सड़क परिवहन और राजमार्ग मंत्रालय, भारत सरकार)
National Highways Authority of India
(Ministry of Road Transport & Highways, Govt. of India)
क्षेत्रीय कार्यालय, केरल / Regional Office, Kerala
टी.सी. 86/1036-1, अंब्ली आर्केड, एस एन एन आर ए-9, पी.ओ - पेट्टा, तिरुवनंतपुरम, केरल-695 024
T.C.86/1036-1, Ambly Arcade, S.N.N.R.A-9, P.O.- Pettah, Thiruvananthapuram, Kerala-695 024
Ph: 0471 - 2460060 E-mail: rokerala@nhai.org, nhai.ro.tvc@gmail.com Web: www.nhai.gov.in



11246/RO-Kerala/Utilitylaying/K-Fon/Consol./1706


28.12.2021

INVITATION OF PUBLIC COMMENTS

Sub:-

1. NHAI-RO Kerala- Six laning of Chengala to Neeleshwaram section from Km. 56.200 to Km. 93.468 of NH-17 (New NH-66) (Project length-37.270Km) in the State of Kerala on Hybrid Annuity Mode under BharatmalaPariyojana-Laying of OFC cable of M/s Kerala State IT Infrastructure Ltd. for KFON Project from Km. 59+562 to Km. 59+762-Reg.
2. NHAI-RO Kerala- Six laning of Chengala to Neeleshwaram section from Km. 56.200 to Km. 93.468 of NH-17 (New NH-66) (Project length-37.270Km) in the State of Kerala on Hybrid Annuity Mode under BharatmalaPariyojana-Laying of OFC cable of M/s Kerala State IT Infrastructure Ltd. for KFON Project from Km. 91+109 to Km. 91+260-Reg.
3. NHAI-RO Kerala- Six laning of Neeleshwaram to Thaliparambha section from Km. 94.540 to Km. 134.650 of NH-17 (New NH-66) (Project length-40.110Km) in the State of Kerala on Hybrid Annuity Mode under BharatmalaPariyojana-Laying of OFC cable of M/s Kerala State IT Infrastructure Ltd. for KFON Project from Km. 94+851 to Km. 95+155-Reg.
4. NHAI-RO Kerala- Six laning of Neeleshwaram to Thaliparambha section from Km. 94.540 to Km. 134.650 of NH-17 (New NH-66) (Project length-40.110Km) in the State of Kerala on Hybrid Annuity Mode under BharatmalaPariyojana-Laying of OFC cable of M/s Kerala State IT Infrastructure Ltd. for KFON Project from Km. 114+789 to Km. 114+939-Reg.
5. NHAI-RO Kerala- Six laning of Neeleshwaram to Thaliparambha section from Km. 94.540 to Km. 134.650 of NH-17 (New NH-66) (Project length-40.110Km) in the State of Kerala on Hybrid Annuity Mode under BharatmalaPariyojana-Laying of OFC cable of M/s Kerala State IT Infrastructure Ltd. for KFON Project from Km. 128+508 to Km. 128+683-Reg.
6. NHAI-RO Kerala- Construction of Six lane Minor Bridge (Paloli Palam) at Km 203.160, Major Bridge (Moorad) at Km 204.895 & allied works like 6 lane Main Carriageway with Service Road for the section Km.203.000 to Km.205.100 of NH-17 (New NH-66) (length of 2.1 Km) in the State of Kerala on EPC Mode under BharatmalaPariyojana- Laying of OFC cable of M/s Kerala State IT Infrastructure Ltd. for KFON Project from Km. 204+817 to Km. 204+973-Reg.
7. NHAI-RO Kerala- Six laning of Thalappady to Chengala section from Km. 17.200 to Km. 56.200 of NH-17 (New NH-66) (Project length-39.000Km) in the State of Kerala on Hybrid Annuity Mode under BharatmalaPariyojana-Laying of OFC cable of M/s Kerala State IT Infrastructure Ltd. for KFON Project from Km. 25+408 to Km. 25+564-Reg.
8. NHAI-RO Kerala- Six laning of Thalappady to Chengala section from Km. 17.200 to Km. 56.200 of NH-17 (New NH-66) (Project length-39.000Km) in the State of Kerala on Hybrid Annuity Mode under BharatmalaPariyojana-Laying of OFC cable


- of M/s Kerala State IT Infrastructure Ltd. for KFON Project from Km. 35+223 to Km. 35+552-Reg.
9. NHAI-RO Kerala- Six laning of Thalappady to Chengala section from Km. 17.200 to Km. 56.200 of NH-17 (New NH-66) (Project length-39.000Km) in the State of Kerala on Hybrid Annuity Mode under BharatmalaPariyojana-Laying of OFC cable of M/s Kerala State IT Infrastructure Ltd. for KFON Project from Km. 37+612 to Km. 37+878-Reg.
 10. NHAI-RO Kerala- Six laning of Thalappady to Chengala section from Km. 17.200 to Km. 56.200 of NH-17 (New NH-66) (Project length-39.000Km) in the State of Kerala on Hybrid Annuity Mode under BharatmalaPariyojana-Laying of OFC cable of M/s Kerala State IT Infrastructure Ltd. for KFON Project from Km. 41+990 to Km. 42+245-Reg.
 11. NHAI-RO Kerala- Six laning of Kodungallur to Edappally section from Km. 397.850 to Km. 423.000 of NH-17 (New NH-66) (Project length-25.150Km) in the State of Kerala on Hybrid Annuity Mode under BharatmalaPariyojana-Laying of OFC cable of M/s Kerala State IT Infrastructure Ltd. for KFON Project from Km. 415+730 to Km. 416+816-Reg.
 12. NHAI-RO Kerala- Four Lane NH Connectivity to ICTT Vallarpadam from Kalamassery to Vallarpadam (from Km. 0.000 to Km. 17.121) of NH-47C (New NH-966A) (Project length-17.121Km) in the State of Kerala -Laying of OFC cable of M/s Kerala State IT Infrastructure Ltd. for KFON Project from Km. 9+020 to Km. 9+140-Reg.
 13. NHAI-RO Kerala-Six laning of Thuravoor to Paravoor section from Km. 378.612 to Km. 417.000 of NH-47 (New NH-66) (Project length-37.900Km) in the State of Kerala on EPC Mode under BharatmalaPariyojana-Crossing of OFC cable of M/s Kerala State IT Infrastructure Ltd. for KFON Project at Km. 379+000-Reg.
 14. NHAI-RO Kerala-Six laning of Thuravoor to Paravoor section from Km. 378.612 to Km. 417.000 of NH-47 (New NH-66) (Project length-37.900Km) in the State of Kerala on EPC Mode under BharatmalaPariyojana-Crossing of OFC cable of M/s Kerala State IT Infrastructure Ltd. for KFON Project at Km. 390+570-Reg.
 15. NHAI-RO Kerala-Six laning of Thuravoor to Paravoor section from Km. 378.612 to Km. 417.000 of NH-47 (New NH-66) (Project length-37.900Km) in the State of Kerala on EPC Mode under BharatmalaPariyojana-Crossing of OFC cable of M/s Kerala State IT Infrastructure Ltd. for KFON Project at Km. 393+948-Reg.
 16. NHAI-RO Kerala-Six laning of Thuravoor to Paravoor section from Km. 378.612 to Km. 417.000 of NH-47 (New NH-66) (Project length-37.900Km) in the State of Kerala on EPC Mode under BharatmalaPariyojana-Crossing of OFC cable of M/s Kerala State IT Infrastructure Ltd. for KFON Project at Km. 395+780-Reg.
 17. NHAI-RO Kerala-Six laning of Thuravoor to Paravoor section from Km. 378.612 to Km. 417.000 of NH-47 (New NH-66) (Project length-37.900Km) in the State of Kerala on EPC Mode under BharatmalaPariyojana-Crossing of OFC cable of M/s Kerala State IT Infrastructure Ltd. for KFON Project at Km. 409+400-Reg.
 18. NHAI-RO Kerala-Six laning of Thuravoor to Paravoor section from Km. 378.612 to Km. 417.000 of NH-47 (New NH-66) (Project length-37.900Km) in the State of Kerala on EPC Mode under BharatmalaPariyojana-Crossing of OFC cable of M/s Kerala State IT Infrastructure Ltd. for KFON Project at Km. 409+500-Reg.
 19. NHAI-RO Kerala-Six laning of Thuravoor to Paravoor section from Km. 378.612 to Km. 417.000 of NH-47 (New NH-66) (Project length-37.900Km) in the State of Kerala on EPC Mode under BharatmalaPariyojana-Crossing of OFC cable of M/s Kerala State IT Infrastructure Ltd. for KFON Project at Km. 409+600-Reg.



20. NHAI-RO Kerala-Six laning of Thuravoor to Paravoor section from Km. 378.612 to Km. 417.000 of NH-47 (New NH-66) (Project length-37.900Km) in the State of Kerala on EPC Mode under BharatmalaPariyojana-Crossing of OFC cable of M/s Kerala State IT Infrastructure Ltd. for KFON Project at Km. 415+100-Reg.
21. NHAI-RO Kerala-Six laning of Thuravoor to Paravoor section from Km. 378.612 to Km. 417.000 of NH-47 (New NH-66) (Project length-37.900Km) in the State of Kerala on EPC Mode under BharatmalaPariyojana-Crossing of OFC cable of M/s Kerala State IT Infrastructure Ltd. for KFON Project at Km. 415+150-Reg.
22. NHAI-RO Kerala-Six laning of Thuravoor to Paravoor section from Km. 378.612 to Km. 417.000 of NH-47 (New NH-66) (Project length-37.900Km) in the State of Kerala on EPC Mode under BharatmalaPariyojana-Crossing of OFC cable of M/s Kerala State IT Infrastructure Ltd. for KFON Project at Km. 416+000-Reg.
23. NHAI-RO Kerala-Six laning of Kottukulangara to Start of Kollam Bypass section from Km. 454.500 to Km. 486.000 of NH-47 (New NH-66) (Project length-31.500Km) in the State of Kerala on Hybrid Annuity Mode under BharatmalaPariyojana-Laying of OFC cable of M/s Kerala State IT Infrastructure Ltd. for KFON Project from Km. 457+925 to Km. 457+985-Reg.
24. NHAI-RO Kerala-Four laning of Thiruvananthapuram Bypass from Kazhakuttom to Mukkola section from Km. 0.000 to Km. 26.500 of NH-47 (New NH-66) (Project length-26.798Km) in the State of Kerala on EPC Mode under NHDP-Phase-III-Crossing of OFC cable of M/s Kerala State IT Infrastructure Ltd. for KFON Project at Km. 22+975-Reg
25. NHAI-RO Kerala-Four laning of Thiruvananthapuram Bypass from Mukkola to Kerala/Tamilnadu Border section from Km. 26.500 to Km. 43.000 of NH-47 (New NH-66) (Project length-16.202Km) in the State of Kerala on EPC Mode under NHDP-Phase-III-Crossing of OFC cable of M/s Kerala State IT Infrastructure Ltd. for KFON Project at Km. 28+118-Reg
26. NHAI-RO Kerala-Six laning of Start of Kollam Bypass to Kadambattukonam section from Km. 486.000 to Km. 517.250 of NH-47 (New NH-66) (Project length-31.250Km) in the State of Kerala on Hybrid Annuity Mode under BharatmalaPariyojana-Laying of OFC cable of M/s Kerala State IT Infrastructure Ltd. for KFON Project from Km. 505+600to Km. 505+662-Reg.
27. NHAI-RO Kerala-Six laning of Kottukulangara to Start of Kollam Bypass section from Km. 454.500 to Km. 486.000 of NH-47 (New NH-66) (Project length-31.500Km) in the State of Kerala on Hybrid Annuity Mode under BharatmalaPariyojana-Crossing of OFC cable of M/s Kerala State IT Infrastructure Ltd. for KFON Project at Km. 465+000-Reg.
28. NHAI-RO Kerala-Six laning of Thuravoor to Paravoor section from Km. 378.612 to Km. 417.000 of NH-47 (New NH-66) (Project length-37.900Km) in the State of Kerala on EPC Mode under BharatmalaPariyojana-Crossing of OFC cable of M/s Kerala State IT Infrastructure Ltd. for KFON Project at Km. 414+500-Reg.

The proposal is regarding permission sought by M/s Kerala State IT Infrastructure Ltd for laying OFC cable as part of KFON Project in the subject project locations in the State of Kerala.

2. M/s Kerala State IT Infrastructure Ltd. has furnished undertaking to shift the underground OFC cable at their own cost at an alternate location whenever NHAI or any other road authorities make a request for shifting of the same within 60 days from the date of receipt. Further, the applicant has undertaken for payment of rent/fee and to



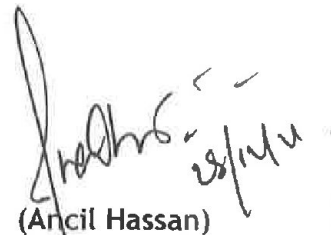
confirm with all standards as mentioned in the Ministry's Circular No. RW/NH-33044/29/2015-S&R dated 22.11.2016.

3. Further, M/s Kerala State IT Infrastructure Ltd has undertaken that they will not damage any other utility during the process on laying and in case, if damaged, then to pay the losses either to NHAI or to the agency concerned. M/s Kerala State IT Infrastructure Ltd. has also undertaken to manage traffic movement during the execution of the work.

4. As per the guidelines issued by the Ministry vide letter No.RW/NH-33044/29/2015/S&R(R) dated 22.11.2016, the proposal submitted by M/s Kerala State IT Infrastructure Ltd. will be made available for 30 days seeking public Comments/objections and the comments shall be furnished within 30 days from the day of closure of public objections.

5. In view of the above, comments of public on the above proposal are invited and may be sent to the below mentioned address:-

The Regional Officer
National Highways Authority of India
(Ministry of Road, Transport & Highways)
Ambly Arcade, T.C. 86/1036-1,
S.N.N.R.A-9, Pettah (PO),
Thiruvananthapuram
Kerala-695 024



(Ancil Hassan)
Deputy Manager (Tech.)
For Regional Officer, NHAI, Kerala

Copy to:

1. NHAI Website
2. The NIC, New Delhi - for uploading in the Ministry's Website
3. Project Director, NHAI, PIU-
Kozhikode/Cochin/Palakkad/Thiruvananthapuram - for kind information