



भारतीय राष्ट्रीय राजमार्ग प्राधिकरण

(सड़क परिवहन और राजमार्ग मंत्रालय)

National Highways Authority of India
(Ministry of Road Transport & Highways)

क्षेत्रीय कार्यालय, ओडिशा / Regional Office, Odisha

301 - ए, तीसरी मंजिल, पाल हाईट्स, प्लॉट नं जे/7, जयदेव विहार
भुवनेश्वर - 751013, ओडिशा

301-A, 3rd Floor, Pal Heights, Plot No : J/7, Jayadev Vihar
Bhubaneswar- 751013, Odisha

दूरभाष/Tel. : +91-674-2361570/670

फैक्स/Fax : +91-674-2361770

ई-मेल /e-mail : roodisha@nhai.org

ronhalodisha@gmail.com

वेबसाइट/Website : http://www.nhai.org



NHAI/13011/54/RO/OD/ 15 /2022

04.01.2022

To

The Sr. Technical Director,
NIC Centre at MoRTH,
Transport Bhawan,
New Delhi 110001

Sub: Laying of 500 mm dia Slurry Pipeline & 65 mm dia. OFC duct within corridor along RHS of NH-520 from Chainage Km.163.000 (Rimuli) to Km.187.000 (Bhadrasahi) from proposed 34 MTPA Iron Ore Benefication Plant at village- Bhanjapalli & Teherei to proposed 3 MTPA Keonjhar Steel Plant by M/s Rungta Mines Ltd.-Reg

Sir,

Please find enclosed herewith a proposal of M/s Rungta Mines Ltd for 500 mm dia Slurry Pipeline & 65 mm dia. OFC duct within corridor along RHS of NH-520 from Chainage Km.163.000 (Rimuli) to Km.187.000 (Bhadrasahi) from proposed 34 MTPA Iron Ore Benefication Plant at village- Bhanjapalli & Teherei to proposed 3 MTPA Keonjhar Steel Plant by M/s Rungta Mines Ltd. The details are as under:

Sl. No.	Chainage		Side	Length (m)	Width of Corridor (mm)	Remarks by PD
	From	To				
1.	163.000	181.500	RIIS	18500	900	500mm dia slurry pipeline with 65mm dia OFC Duct
2.	183.500	187.000	RHS	3500	900	500mm dia slurry pipeline with 65mm dia OFC Duct
	Total			22000		

2. Accordingly, as per guidelines issued by MoRTH vide F. No. RW/NH-33044/29/2015/S&R(R) dt. 22.11.2016, the application along with the recommendations of concerned PD/Consultants are enclosed herewith, with request to hoist the same in the Ministry's Website for public comments within 30 days of uploading on the website.

This is issued with the approval of the "Regional Officer, NHAI, Regional Office, Odisha, Bhubaneswa.

Yours faithfully,

(D.K. Patra)
Manager (Tech)



भारतीय राष्ट्रीय राजमार्ग प्राधिकरण

(सड़क परिवहन और राजमार्ग मंत्रालय)

National Highways Authority of India
(Ministry of Road Transport & Highways)

क्षेत्रीय कार्यालय, ओडिशा / Regional Office, Odisha

301 - ए, तीसरी मंजिल, पाल हाइट्स, प्लॉट नं जे/7, जयदेव विहार
भुवनेश्वर - 751013, ओडिशा

301-A, 3rd Floor, Pal Heights, Plot No : J/7, Jayadev Vihar
Bhubaneswar- 751013, Odisha

दूरभाष/Tel. : +91-674-2361570/670

फैक्स/Fax : +91-674-2361770

ईमेल /E-mail : roodisha@nhai.org

ronhaodisha@gmail.com

वेबसाइट/Website : http://www.nhai.org



NHAI/13011/54/RO/OD/ 14 /2022

04.01.2022

INVITATION OF PUBLIC COMMENTS

Sub: Laying of 500 mm dia Slurry Pipeline & 65 mm dia. OFC duct within corridor along RHS of NH-520 from Chainage Km.163.000 (Rimuli) to Km.187.000 (Bhadrasahi) from proposed 34 MTPA Iron Ore Benefication Plant at village- Bhanjapalli & Teherei to proposed 3 MTPA Keonjhar Steel Plant by M/s Rungta Mines Ltd.-Reg

M/s Rungta Mines Ltd has submitted a proposal for laying of 500 mm dia Slurry Pipeline & 65 mm dia. OFC duct within corridor along RHS of NH-520 from Chainage Km.163.000 (Rimuli) to Km.187.000 (Bhadrasahi) from proposed 34 MTPA Iron Ore Benefication Plant at village- Bhanjapalli & Teherei to proposed 3 MTPA Keonjhar Steel Plant by M/s Rungta Mines Ltd. The details are as under:

Sl. No.	Chainage		Side	Length (m)	Width of Corridor (mm)	Remarks by PD
	From	To				
1.	163.000	181.500	RHS	18500	900	500mm dia slurry pipeline with 65mm dia OFC Duct
2.	183.500	187.000	RHS	3500	900	500mm dia slurry pipeline with 65mm dia OFC Duct
Total				22000		

2. As per guidelines issued by MoRTH vide F. No. RW/NH-33044/29/2015/S&R(R) dated 22.11.2016; the Highway Administration will put out the application in the public domain for 30 days for seeking claims and objections (on grounds of public inconvenience, safety and general public interest).

3. In view of the above, the comments of public, if any, on the above mentioned proposal is invited on below mentioned address:

The Regional Officer,
National Highways Authority of India,
Regional Office, Odisha
301-A, 3rd Floor, Pal Heights,
J/7, Jayadev Vihar, Bhubaneswar 751013, Odisha
e-mail : roodisha@nhai.org

This is issued with the approval of the "Regional Officer, NHAI, Regional Office, Odisha, Bhubaneswar".

Manager (Tech)
National Highways Authority of India,
Regional Office, Odisha
301-A, 3rd Floor, Pal Heights,
J/7, Jayadev Vihar, Bhubaneswar 751013

CHECK – LIST

Guidelines for Project Directors for processing the proposal for laying of 500 mm Ø Slurry Pipeline & 65 mm Ø OFC Duct in the land along RHS of National Highway- 520 from 187.000 Km. to 163.000 Km. vested with NHAI.

• **Relevant Circulars**

1. Ministry Circular No. NH-41(58)/68 dated 31.1.1969
2. Ministry Circular No. NH-III/P/66/76 dated 18/19.11.1976
3. Ministry Circular No. RW/NH-III/P/66/76 dated 11.05.1982
4. Ministry Circular No. RW/NH-11037/1/66-DOI(ii) dated 28.07.1993
5. Ministry Circular No. RW/NH-11037/1/86-DOI dated 19.01.1995
6. Ministry Circular No. RW/NH-34066/2/95/S&R dated 25.10.1999
7. Ministry Circular No. RW/NH-34066/7/2003 S&R(B) dated 17.09.2003
8. Ministry Circular No. RW/NH-33044/29/2015/S&R(R) dated 22.11.2016
9. Ministry Circular No. RW/NH-37011/52/2020-BP&SP dated 15.01.2021

Checklist for getting approval for laying of Slurry Pipeline & OFC Duct in RoW of NH Land.

Sl. S	Item	Information/Status	Remarks
1	General Information	Laying of 500 mm Ø Slurry Pipeline & 65 mm Ø OFC Duct from 34 MTPA Iron Ore Beneficiation Plant located at villages - Bhanjapalli & Teherei to proposed 3 MTPA Keonjhar Integrated Steel Plant from Km.- 187.000 to Km.- 163.000 in RHS of ROW of utility corridor of NH-520 in Rimuli-Rajamunda Section..	
1.1	Name and Address of the Applicant / Agency	M/s Rungta Mines Limited (B&T Iron Ore Beneficiation Plant) Main Road, Barbil, Dist.-Keonjhar, Odisha-758035.	
1.2	National Highway Number	NH- 520 (Rimuli - Rajamunda Section)	
1.3	State	Odisha	
1.4	Location	Bhadrasahi (Km.187.000) to Rimuli (Km.163.000)	
1.5	(Chainage in Km.)	Km. 187.000 to Km. 163.000 - RHS	
1.6	Length in Meters.	24,000 M (RHS)	
1.7	Width of available Row	60 M	
	(a) Left side from centre line towards increasing chainage/km. direction	30 M	
	(b) Right side from centre line towards increasing chainage/km. direction	30 M	
1.8	Proposal to lay Slurry Pipeline & OFC Duct		

M/s. RUNGTA MINES LTD.
(B&T Iron Ore Beneficiation Plant)

[Signature]
Authorized Signatory

C/S
[Signature]
परियोजना निदेशक
PROJECT DIRECTOR
भारतीय राष्ट्रीय राजमार्ग प्राधिकरण
National Highways Authority's of India



	(a) Left side from center line towards increasing chainage/km direction.	NA	
	(b) Right side from center line towards increasing chainage/km direction.	Km. 187.000 to Km. 163.000	
1.9	Proposal to acquire land	Right to use of NH ROW as per P&MP Act is available for laying the pipelines (industrial corridor) across the NH ROW.	
	(a) Left side from centre line.	NA	
	(b) Right side from centre line.	NA	
1.10	Whether proposal is in the same side where land is not to be acquired	No	
	If not then where to lay the Slurry Pipeline & OFC Duct.	NA	
1.11	Details of already laid services, if any, along the proposed route	Attached	Annexure-A
1.12	Number of lanes (2/4/6/8 lanes) existing	Existing 2 lanes & work under progress for upgradation of road upto 4 lanes.	
1.13	Proposed number of lanes(2 lane with paved shoulders/4/6/8 lanes)	4 lane with paved shoulder	
1.14	Service road existing or not	No	
	If yes then which side		
	(a) Left side from center line		
	(b) Right side from center line		
1.15	Proposed service road	Attached	Annexure-B
	(a) Left side from centerline		
	(b) Right side from center line		
1.16	Whether proposal to lay Slurry pipeline & OFC Duct is after the service road or between the service road and main carriageway.	After the Service road, in extreme edge of RoW in Utility corridor (Beneath Service road at locations as per Annexure- C)	Annexure- C
1.17	The permission for laying of Slurry Pipeline & OFC Duct shall be considered for approval/rejection based on the Ministry Circulars mentioned as above	Agreed	
(a)	Carrying of sewage/gas pipelines on highway bridges shall not be permitted as fumes /gases pipes can accelerate the process of corrosion or may cause explosions, thus, being much more injurious than	Agreed	

M/s. RUNGTA MINES LTD.
(B&T Iron Ore Beneficiation Plant)

[Signature]
Authorized Signatory

C/S
परियोजना निदेशक
PROJECT DIRECTOR
भारतीय राष्ट्रीय राजमार्ग प्राधिकरण
National Highways Authority of India
का.इ. राउरकेला / PIU, Rourkela



	leakage of water.		
(b)	Carrying of Slurry pipeline on bridges shall also be discouraged. However if the water supply authorities seem to have no other viable alternative and approach the Highway Authority well in time before the design of the bridge is finalized. They may be permitted to carry the pipe line on independent superstructure, supported on extended portions of piers and abutments in such a manner that in the final arrangement enough free space around the superstructure of the bridge remains available for inspection and repairs etc.	Agreed	
(c)	Cost of required extension of the substructure as well as that of the supporting superstructure shall be borne by the agency- in-charge of the utilities.	Agreed	
(d)	Services are not being allowed indiscriminately on the parapet/any part of the bridges, Safety of the bridges has to be kept in view while permitting various services along bridge. Approvals are to be accorded in this regard with the concurrence of the Ministry's project Chief Engineers only.	Agreed	
1.18	If crossing of the road involved. If yes, it shall be either encased in pipes or through structure of conduits specially built for that purpose at the expenses of the agency owning the line.	NA	
(a)	Existing drainage structures shall not be allowed to carry the lines.	Agreed	
(b)	Is it on a line normal to NH	NA	
(c)	Crossing shall not be too near the existing structures on the National Highway, the minimum distance being 15 meter. What is the distance from the existing structures.	NA	

M/s. RUNGTA MINES LTD.
(B&T Iron Ore Beneficiation Plant)

Authorized Signatory

परियोजना निदेशक
PROJECT DIRECTOR
भारतीय राष्ट्रीय राजमार्ग प्राधिकरण
National Highways Authority's of India
का. इ. राउरके. / PIU, Rourkela




(d)	The casing pipe (or conduit pipe in the case of electric power cable) carrying the utility line shall be of steel, cast iron, or reinforced cement concrete and have adequate strength and be large enough to permit ready withdrawal of the carrier pipe/cable.	NA	
(e)	Ends of the casing/conduit pipe shall be sealed from the outside, so that it does not act as a drainage path.	Agreed	
(f)	The casing/conduit pipe should, as minimum extend from drain to drain in cuts and toe of slope in the fills.	Agreed	
(g)	The top of the casing/conduit pipe should be at least 1.2 meter below the surface of the road subject to being at least 0.3 mtr below the drain inverts.	Agreed	
(h)	Crossing shall be by boring method (HDD) especially where the existing road pavement is of cement concrete or dense bituminous concrete type.	Agreed	
(i)	The casing/conduit pipe shall be installed with an even bearing throughout its length and in such a manner as to prevent the formation of a waterway along it.	Agreed	
2	Document / Drawings enclosed with proposal	Enclosed	
2.1	Cross section showing the size of trench for open trenching method. (Is it normal size of 1.2m deep X 0.3m wide).	Enclosed	
(i)	Should not be greater than 60cm. Wider than the outer diameter of the pipe.	Agreed	
(ii)	Located as close to the extreme edge of the right-of-way as possible but not less than 15 meter from the centre-lines of the nearest carriageway.	Agreed	

M/s. RUNGTA MINES LTD.
(B&T Iron Ore Beneficiation Plant)

Authorized Signatory

CIS
परियोजना निदेशक
PROJECT DIRECTOR
भारतीय राष्ट्रीय राजमार्ग प्राधिकरण
National Highways Authority's of India



(iii)	Shall not be permitted to run along the National Highways when the road formation is situated in double cutting. Nor shall these be laid over the existing culverts and bridges.	Agreed	
(iv)	These should be so laid that their top is at least 0.6 meter below the ground level so as not to obstruct drainage of the road land.	Agreed	
2.2	Cross section showing the size of the pit and location of Pipes for HDD method	NA	
2.3	Strip plan / Route plan showing Slurry Pipeline & OFC Duct chainage, width of ROW, distance of proposed pipe line from the edge of ROW, important mile stone, intersections, cross drainage works etc.	Enclosed	
2.4	Methodology for laying of pipelines.	Open trench method for Laying Along the Highway (Methodology Enclosed)	
2.4.1	Open trenching method (May be allowed in utility corridor only where pavement is neither cement concrete nor dense bituminous concrete type). If yes, Methodology of refilling of trench.	Agreed	Methodology Enclosed
(a)	The trench width should be at least 30 cm, but not more than 60 cm wider than the outer diameter of the pipe.	Agreed	
(b)	For filling of the trench, bedding shall be to a depth of not less than 30cm. It shall consist of granular material, free of lumps, clods and cobbles and graded to yield a firm surface without sudden change in the bearing value. Unsuitable soil and rock edged should be excavated and replaced by selected material.	Agreed	
(c)	The backfill shall be completed in two stages (i) side-fill to the level of the top of the pipe and (ii) overfill to the bottom of the	Agreed	

M/s. RUNGTA MINES LTD.
(B&T Iron Ore Beneficiation Plant)

[Signature]
Authorized Signatory

cls
[Signature]
परियोजना निदेशक
PROJECT DIRECTOR
भारतीय राष्ट्रीय राजमार्ग प्राधिकरण
National Highway Authority of India



	road crust.		
(d)	The side fill shall consist of granular material laid in 15cm layers each consolidated by mechanical tampering and controlled addition of moisture to 95% of the Proctor's Density. Overfill shall be compacted to the same density as the material that had been removed. Consolidation by saturation or ponding will not be permitted.	Agreed	
(e)	The road crust shall be built to the same strength as the existing crust on either side of the trench. Care shall be taken to avoid the formation of a dip at the trench.	Agreed	
(f)	The excavation shall be protected by flagman, signs and barricades and red lights during night hours.	Agreed	
(g)	If required, a diversion shall be constructed at the expenses of agency owning the utility line.	Agreed	
2.4.2	Horizontal Directional Drilling (HDD) Method	Methodology Enclosed	
2.4.3	Laying of Slurry Pipeline & OFC Duct through CD works and method of laying	NA	
(a)	On approaches, the Slurry Pipeline & OFC Duct shall be carried along a line as close to the edge of the right-of-way as possible up to a distance of 30 m from the bridge and subject to all other stipulations contained in this Ministry's guidelines issued with letter No. NH-HI/P/66/76 dated 19.11.1976.	Agreed	
3	Draft License Agreement signed by two witness	Agreed	
4	Performance Bank Guarantee in favour of NHAI has to be obtained @ Rs.50/- per running meter (parallel to NH) and Rs. 1,00,000/- per crossing of NH, for a period of one year initially (extendable if required till	Agreed	

M/s. RUNGTA MINES LTD.
(B&T Iron Ore Beneficiation Plant)

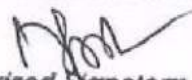
[Signature]
Authorized Signatory


clr
परियोजना निदेशक
PROJECT DIRECTOR
भारतीय राष्ट्रीय राजमार्ग प्राधिकरण
National Highways Authority's of India
का. इ. राउरकेला / PIU, Rourkela



	satisfactory completion of work) as a security for ensuring / making good the excavated trench for laying the cables/ducts by proper filling and compaction, cleaning debris / loose earth produced due to execution of trenching at least 50m away from the edge of the right of way. No payment shall be payable by the NHAI to the licensee for clearing debris /loose earth.		
4.1	Performance BG as per above is to be obtained.	Shall be submitted per extant guidelines	
4.2	Confirmation of BG has been obtained as per NHAI guidelines	Shall be submitted per extant guidelines	
5	Affidavit/Undertaking from the applicant for	Yes	
5.1	Not to damage to other utility, if damaged then to pay the losses either to NHAI or to the concerned agency.	Yes	
5.2	Renewal of Bank Guarantee.	Yes	
5.3	Confirming all standard condition of NHAI's guidelines.	Yes	
5.4	Shifting of Slurry Pipeline & OFC Duct as and when required by NHAI at their own cost.	Agreed	
5.5	Shifting due to 6 laning / widening of NH.	Agreed	
5.6	Indemnity against all damages and claims clause(24).	Yes	
5.7	Traffic movement during laying of Slurry Pipeline & OFC Duct to be managed by the applicant.	Yes	
5.8	If any claim is raised by the Concessionaire then the same has to be paid by the applicant.	Yes	
5.9	Prior approval of the NHAI shall be obtained before undertaking any work of installation, shifting or repairs, or alterations to the showing Slurry Pipeline & OFC Duct located in the National Highway right of ways.	Yes	
5.10	Expenditure, if any incurred by		

M/s. RUNGTA MINES LTD.
(B&T Iron Ore Beneficiation Plant)


Authorized Signatory


परियोजना निदेशक
PROJECT DIRECTOR
भारतीय राष्ट्रीय राजमार्ग प्राधिकरण
National Highways Authority of India



	<ol style="list-style-type: none"> 1. Ministry Circular No. NH-41(58)/68 dated 31.1.1969 2. Ministry Circular No. NH-III/P/66/76 dated 18/19.11.1976 3. Ministry Circular No. RW/NH-III/P/66/76 dated 11.05.1982 4. Ministry Circular No. RW/NH-11037/1/86-DOI(ii) dated 28.07.1993 5. Ministry Circular No. RW/NH-11037/1/86-DOI dated 19.01.1995 6. Ministry Circular No. RW/NH-34066/2/95/S&R dated 25.10.1999 7. Ministry Circular No. RW/NH-34066/7/2003 S&R(B) dated 17.09.2003 8. Ministry Circular No. RW/NH-33044/29/2015/S&R (R) dated 22.11.2016 9. Ministry Circular No. RW/NH-37011/52/2020-BP&SP dated 15.01.2021. 		
7.2	<p>Certificate from PD in the following format</p> <p>(i) " It is certified that any other location of the Slurry Pipeline, & OFC Duct would be extremely difficult and unreasonable costly and the installation of Slurry Pipeline & OFC Duct within ROW will not adversely affect the design, stability and traffic safety of the highway nor the likely future</p>	Enclosed	

M/s. RUNGTA MINES LTD.
(B&T Iron Ore Beneficiation Plant)


Authorized Signatory


परियोजना निदेशक
PROJECT DIRECTOR
भारतीय राष्ट्रीय राजमार्ग प्राधिकरण
National Highways Authority's of India
का इ, राउरकेला PIU, Rourkela



	<p>improvement such as widening of the carriageway, easing of curve etc.”</p> <p>(ii) For 6- laning</p> <p>(a) Where feasible is available” I do certify that there will be no hindrance to proposed six-laning based on the feasibility report considering proposed structures at the said location.”</p> <p>(b) In case feasibility report is not available, “ I do certify that sufficient ROW is available at site for accommodating proposed six-laning.”</p>	<p>Enclosed</p> <p>Enclosed</p>	
--	--	---------------------------------	--

8	<p>If NH section proposed to be taken up by NHAI on BOT basis –a clause is to be inserted in the agreement. “the permitted Highway on which Licensee has been granted the right to lay cable/duct has also been granted as a right of way to the concessionaire under the concession agreement for up-gradation of [----- section from Km ----- to Km -----of NH NO.----- --on Build, Operate and Transfer Basis] and therefore, the licensee shall honour the same.”</p>	NA	
9	<p>Who will supervise the work of laying of Slurry Pipeline & OFC Duct</p>	Rungta Mines Limited	

M/s. RUNGTA MINES LTD.
(B&T Iron Ore Beneficiation Plant)

[Signature]
Authorized Signatory

[Signature]
परियोजना निदेशक
PROJECT DIRECTOR
भारतीय राष्ट्रीय राजमार्ग प्राधिकरण
National Highways Authority of India



10	Who will ensure that the defects in road portion after laying of Slurry Pipeline & OFC Duct are corrected and if not corrected then what action will be taken.	Rungta Mines Limited	
11	Who will pay the claims for damages done/disruption in working of concessionaire if asked by the concessionaire.	Rungta Mines Limited	
12	A certificate from Project Director that he will enter the proposed permission in the register of records of the permissions in the prescribed proforma (copy enclosed).	Yes	
13	If any previous approval is accorded for laying of utilities, that photocopy of register of records of permissions accorded as maintained by PD then copy be enclosed	Enclosed	Annexure-D

M/s. RUNGTA MINES LTD.
(B&T Iron Ore Beneficiation Plant)

Authorized Signatory

C/S

[Signature]

परियोजना निदेशक
PROJECT DIRECTOR
भारतीय राष्ट्रीय राजमार्ग प्राधिकरण
National Highways Authority's of India
का.इ. राउरकेला PIU, Rourkela

