

भारत सरकार सड़क परिवहन एवं राजमार्ग मन्त्रालय		Telephone: 0771 - 2436637, Telefax: 0771- 2436637
क्षेत्रीय कार्यालय एन.एच. कैम्पस, पेंशन बाड़ा रायपुर, छत्तीसगढ़ - 492 001		Government of India Ministry of Road Transport & Highways
RO/CG/OFC/BharatNet/NH-30/2019-20/24a/1019		Office of the Regional Officer, NH Campus, Pension Bada, Raipur, Chhattisgarh - 492 001 Dated 15.01.2020

### Invitation of public comments

Sub: Permission for laying underground Optical Fiber Cable from Ch.193 to Ch.245.375, section of NH-30 in the State of Chhattisgarh - Reg.

The Chief Engineer, NH Zone, Raipur vide letter No.14/कार्य/मु.अ./रा.रा. रायपुर दिनांक 02.01.2020 has forwarded therewith a proposal in this office for permission to lay Optical Fiber Cable at the locations as mentioned in the above subject.


2. As per Ministry's Circular No. RW/NH-33023/29/2015/S&R(R) dated 22.11.2016, the Highway Administration will make available the proposal seeking permission for utility services for public comments for 30 days on ground of public interest.

3. In view of the above, the comments of public are invited on captioned proposal and the same should reach to below mentioned address/Email ID till 30 days from the date of beyond which no comments will be considered.

The Regional Officer,  
Regional Office, M/oRT&H  
NH Campus, Pension Bada,  
Raipur, Chhattisgarh - 492 001

Email Id: eloraipur@rediffmail.com, romorthraipur@gmail.com

4. This is issued with the approval of Highway Administration-cum-Regional Officer, MoRT&H, Raipur.

  
(Shreya Pipri),

Asstt. Executive Engineer  
For Regional Officer

Copy to:-

- Senior Technical Director, NIC, Transport Bhawan, New Delhi - 110001 for uploading on Ministry's website.
- The Chief Engineer (NH), PWD, Pension Bada, Raipur.
- The Executive Engineer (NH), NH Division, PWD, Raipur.
- The CEO (CHiPS), O/o CHiPS SDC Building, Civil Lines, Raipur Chhattisgarh

Road Name	Kawardha to MP/CG Border (Chilphi)
Authority Name	National Highway
National Highway No.	NH-30

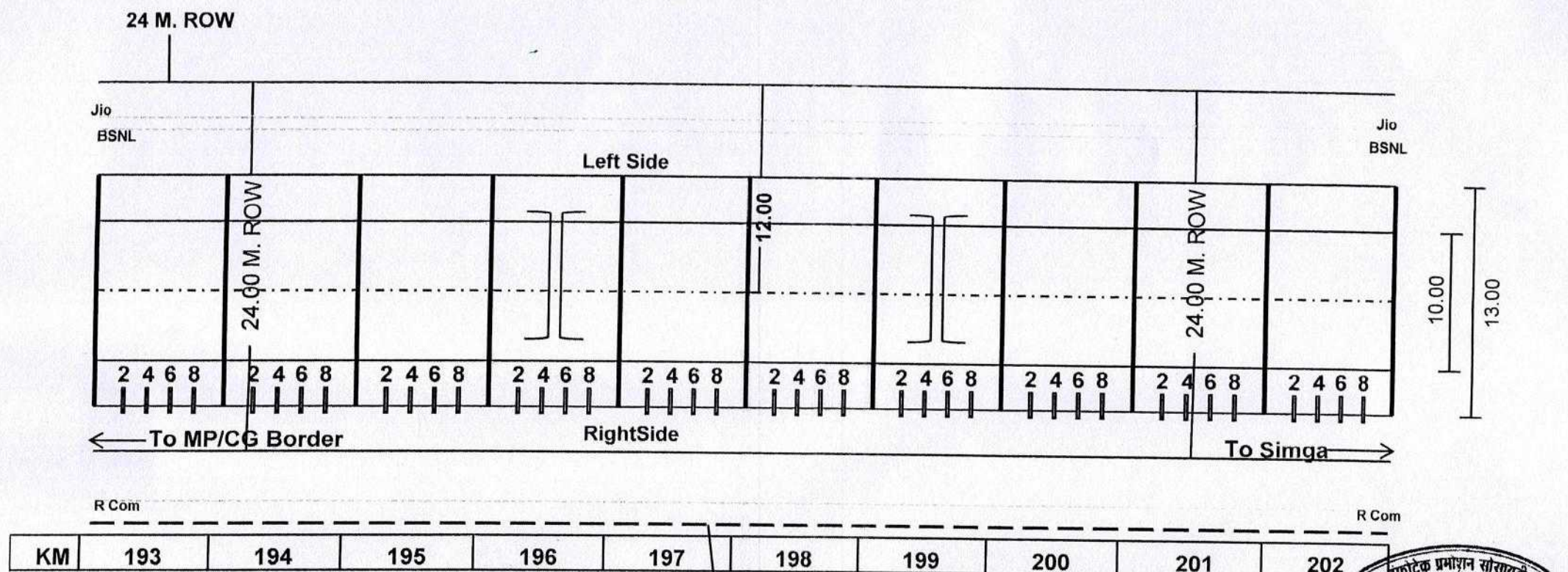
## DETAILS OF NATIONAL HIGHWAY FOR ROW APPLICATION

NH No.	Section Name and District	Start Point			End Point			ROW Length	Lane	Proposed OFC
		Chainage	Landmark	Lat & Long	Chainage	Landmark	Lat & Long			
30	Kabeerdham	193.00	Rajadhar Village	22° 13' 37.56" 81° 2' 54.0234"	245.375	Kawardha	21° 59' 57.9834" 81° 14' 39.1554"	51.075	2 Lane	RHS





# LINE DIAGRAM FROM NH-30 (OLD NH-12A) BETWEEN MS:Km 193.00 TO MS:Km 202.00 = 10.00 Km (CABLE LAYING BY CHIPS FOR BHARAT NET PROJECT)



## DETAILS OF CROSS DRAINAGE

HP CULVERT

SLAB CULVERT

MINOR BRIDGE

MAJOR BRIDGE

ROB

Railway Crossing

Proposed OFC Cable

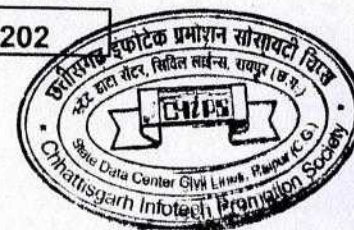
OFC laying metho d- HDD  
PIT Size - 2.00m x 1.50m x 1.80m = 5.40 S.M.  
PIT Distance = 200 Mtr. (each)

Executive Engineer  
National Highway Division  
P.W.D., RAIPUR (C.G.)

NOTE ALL DIMENSION IN M. NOT TO SCALE  
For, Chhattisgarh Infotech Promotion Society

Assistant Engineer  
N.H. Division-cum-NHDPPIU  
P.W.D., Raipur (C.G.)

Authorized Signatory

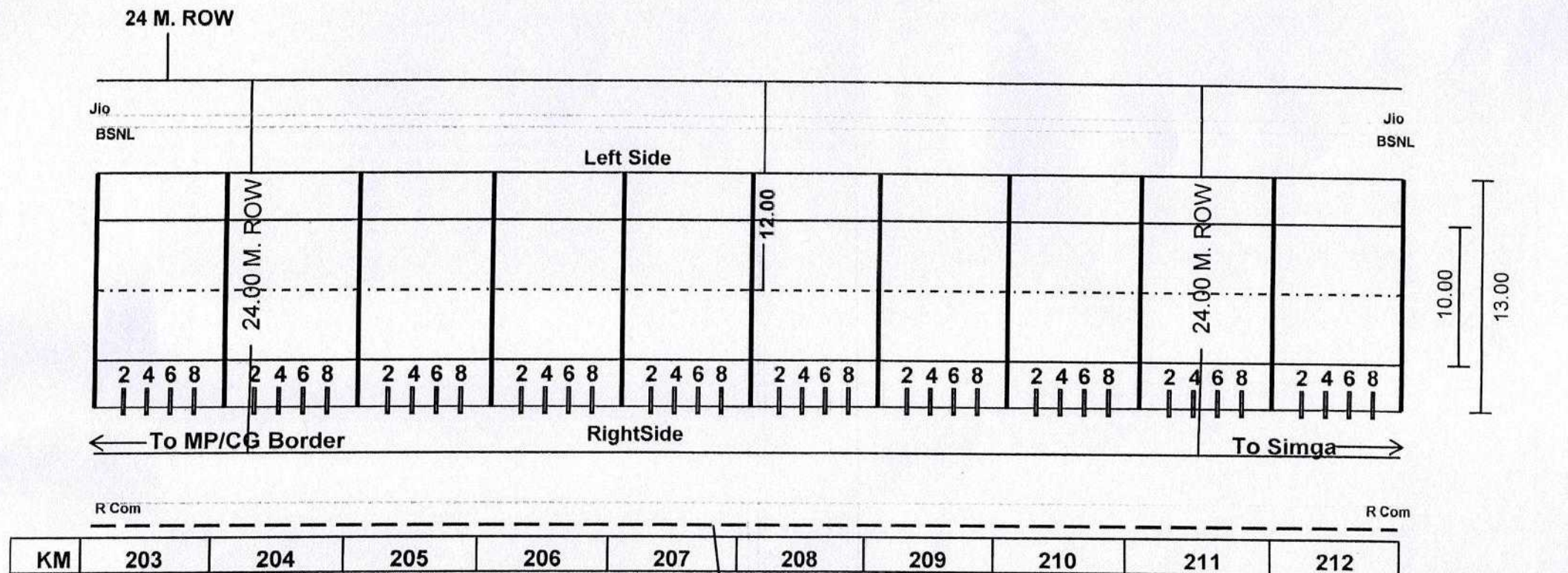


S/Eng.

R.E. Feedback



# LINE DIAGRAM FROM NH-30 (OLD NH-12A) BETWEEN MS:Km 203.00 TO MS:Km 212.00 = 10.00 Km (CABLE LAYING BY CHIPS FOR BHARAT NET PROJECT)



## DETAILS OF CROSS DRAINAGE

HP CULVERT


SLAB CULVERT

MINOR BRIDGE

MAJOR BRIDGE

ROB

Railway Crossing



Proposed OFC Cable

OFC laying metho d- HDD  
PIT Size - 2.00m x 1.50m x 1.80m = 5.40 S.M.  
PIT Distance = 200 Mtr. (each)

Executive Engineer  
National Highway Division  
P.W.D., RAIPUR (C.G.)

Assistant Engineer  
N.H. Division-cum-NHDPP  
RAIPUR (C.G.)

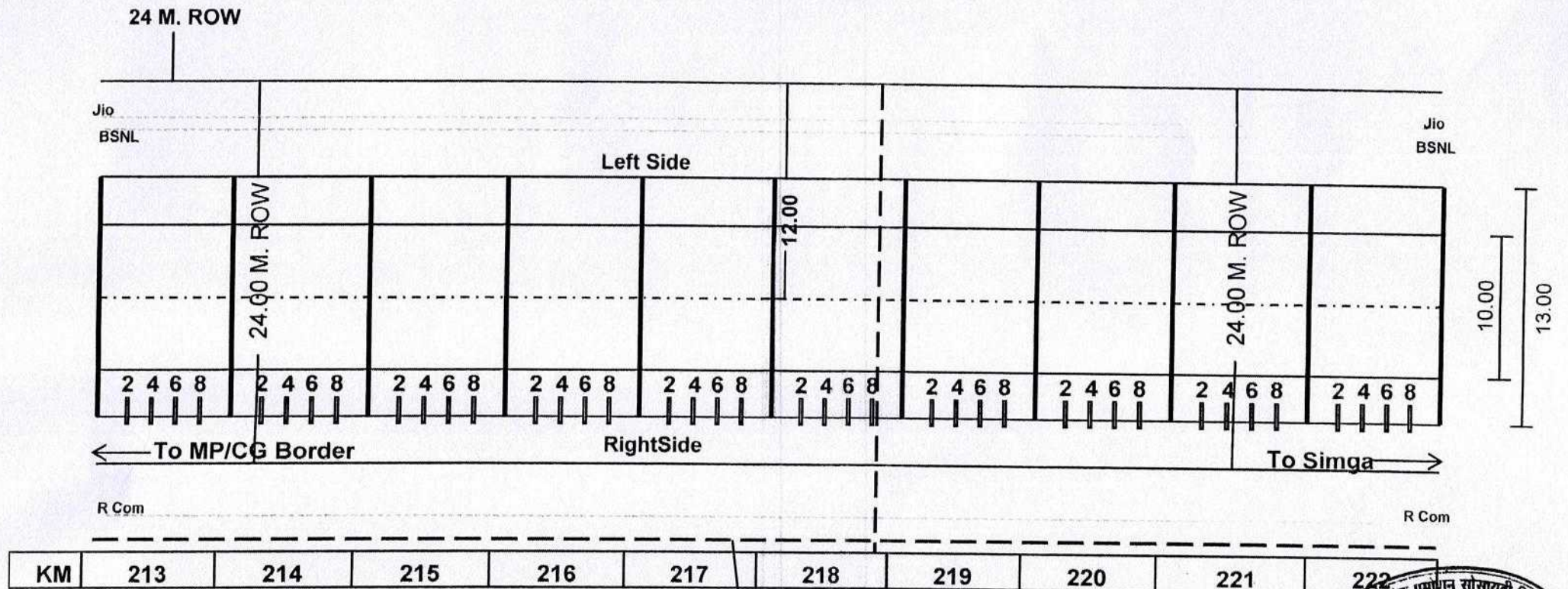
NOTE ALL DIMENSION IN M. NOT TO SCALE  
For, Chhattisgarh Infotech Promotion Society

Authorized Signatory





# LINE DIAGRAM FROM NH-30 (OLD NH-12A) BETWEEN MS:Km 213.00 TO MS:Km 222.00 = 10.00 Km (CABLE LAYING BY CHIPS FOR BHARAT NET PROJECT)



## DETAILS OF CROSS DRAINAGE

HP CULVERT

SLAB CULVERT

MINOR BRIDGE

MAJOR BRIDGE

ROB

Railway Crossing

Proposed OFC Cable


OFC laying metho d- HDD  
PIT Size - 2.00m x 1.50m x 1.80m = 5.40 S.M.  
PIT Distance = 200 Mtr. (each)

Executive Engineer  
National Highway Division  
P.W.D., RAIPUR (C.G.)

Assistant Engineer  
N.H. Division-cum-NHDP  
P.W.D., Raipur (C.G.)

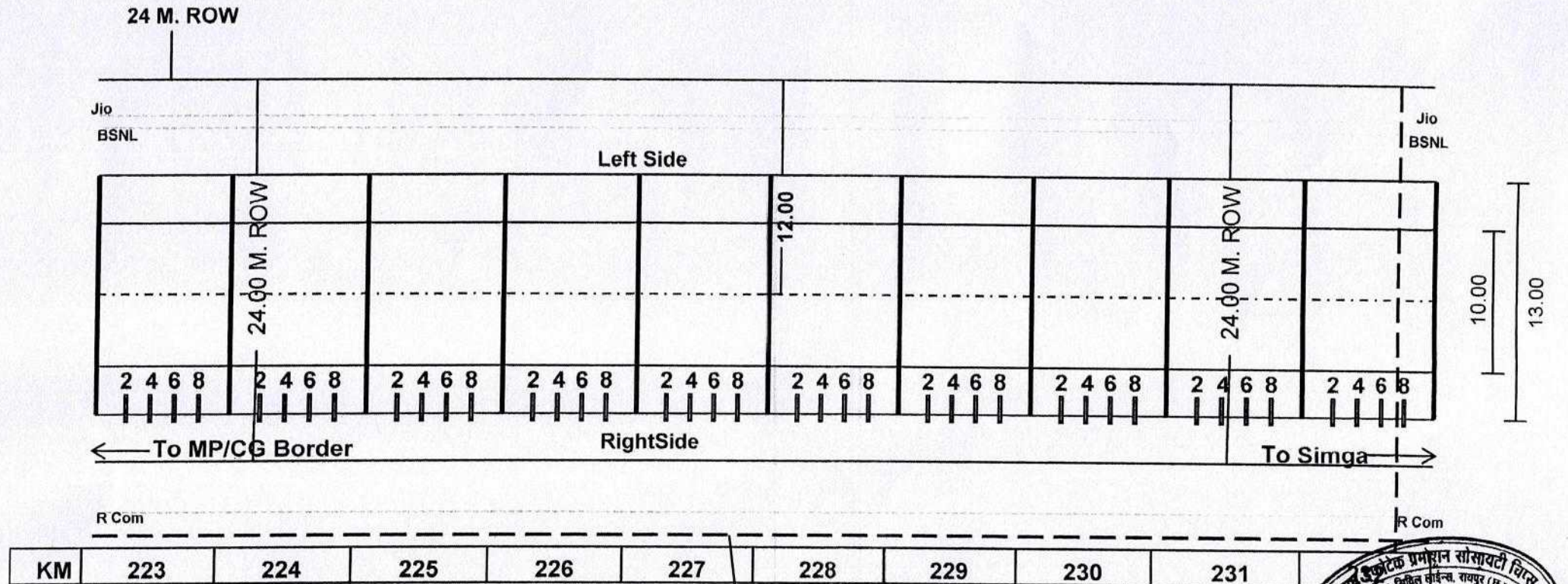
NOTE ALL DIMENSION IN M.NOT TO SCALE  
For, Chhattisgarh Infotech Promotion Society

Authorized Signatory





**LINE DIAGRAM FROM NH-30 (OLD NH-12A) BETWEEN MS:Km 223.00 TO MS:Km 232.00 = 10.00 Km  
(CABLE LAYING BY CHIPS FOR BHARAT NET PROJECT)**



**DETAILS OF CROSS DRAINAGE**

HP CULVERT

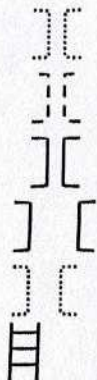
SLAB CULVERT

MINOR BRIDGE

MAJOR BRIDGE

ROB

Railway Crossing



Proposed OFC Cable

OFC laying method- HDD  
PIT Size - 2.00m x 1.50m x 1.80m = 5.40 S.M.  
PIT Distance = 200 Mtr. (each)

Subteng.

Feedback 2/10 P. U.

Executive Engineer  
National Highway Division  
P.W.D., RAIPUR (C.G.)

Assistant Engineer  
N.H. Division-cum-NHDP  
RAIPUR (C.G.)

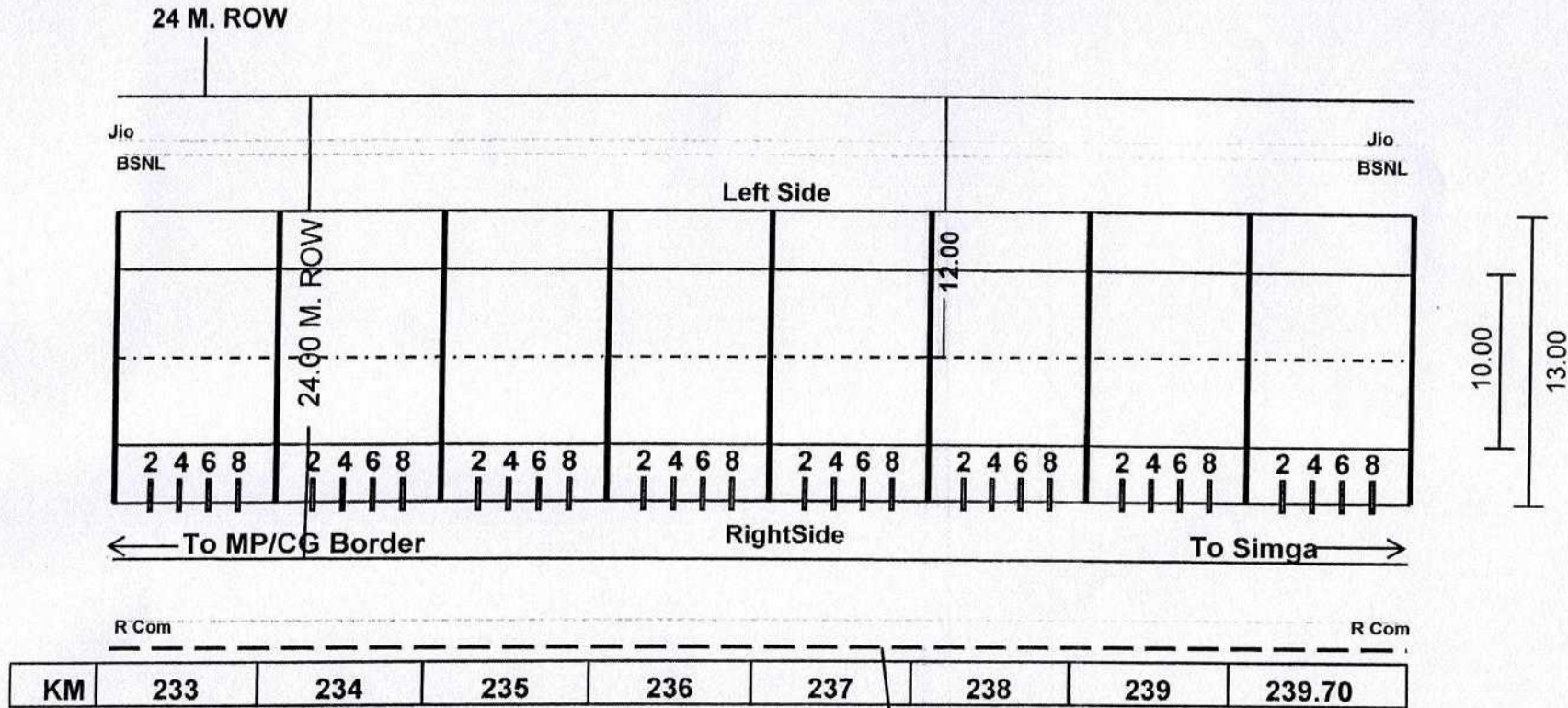
**NOTE ALL DIMENSION IN M. NOT TO SCALE**  
For, Chhattisgarh Infotech Promotion Society

Authorized Signatory





**LINE DIAGRAM FROM NH-30 (OLD NH-12A) BETWEEN MS:Km 233.00 TO MS:Km 239.70 = 7.70 Km  
(CABLE LAYING BY CHIPS FOR BHARAT NET PROJECT)**



**DETAILS OF CROSS DRAINAGE**

HP CULVERT

SLAB CULVERT

MINOR BRIDGE

MAJOR BRIDGE

ROB

Railway Crossing

**Paver Block Area :**  
232.70 to 233.26 = 0.56 Km  
Budhwara Village

OFC laying metho d- HDD  
PIT Size - 2.00m x 1.50m x 1.80m = 5.40 S.M.  
PIT Distance = 200 Mtr. (each)

Executive Engineer  
National Highway Division  
P.W.D., RAIPUR (C.G.)

Assistant Engineer  
N.H. Division-cum-NHDPP  
RAIPUR (C.G.)

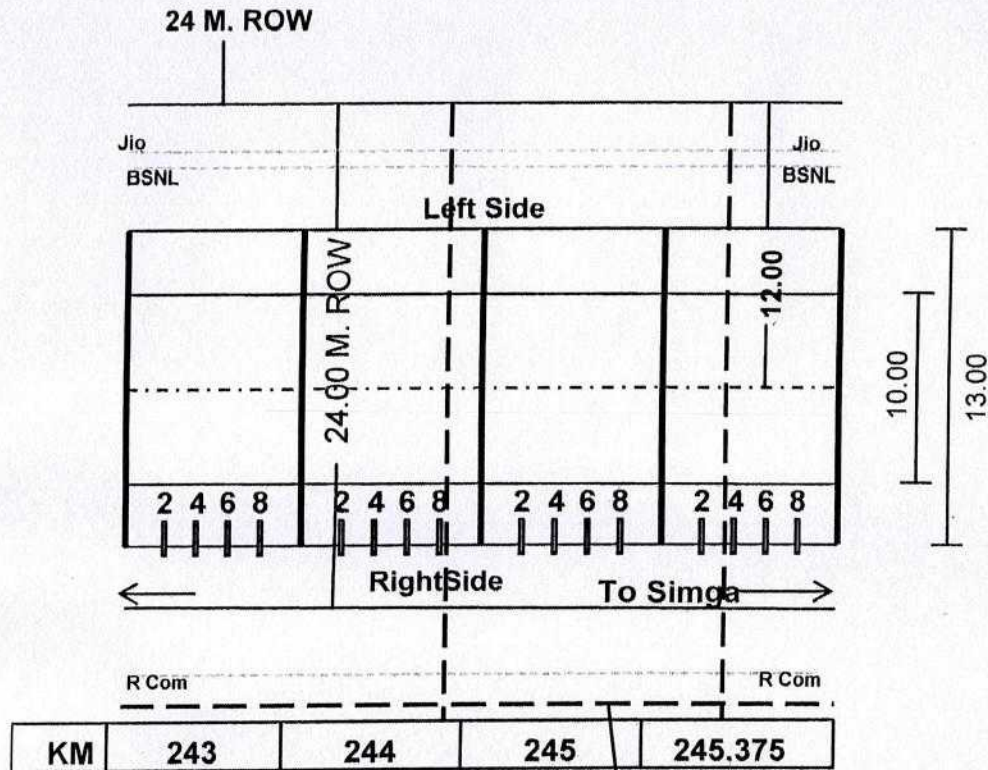
**NOTE ALL DIMENSION IN M. NOT TO SCALE**  
For, Chhattisgarh Infotech Promotion Society

Authorized Signatory





# LINE DIAGRAM FROM NH-30 (OLD NH-12A) BETWEEN MS:Km 243.00 TO MS:Km 245.375 = 3.375 (CABLE LAYING BY CHIPS FOR BHARAT NET PROJECT)



## DETAILS OF CROSS DRAINAGE

HP CULVERT

SLAB CULVERT

MINOR BRIDGE

MAJOR BRIDGE

ROB

Railway Crossing

Proposed OFC Cable

OFC laying method- HDD

PIT Size - 2.00m x 1.50m x 1.80m = 5.40 S.M.

PIT Distance = 200 Mtr. (each)

S/Evg.

Feedback Infra P. Unit.



Executive Engineer  
National Highway Division  
P.W.D., RAIPUR (C.G.)

Assistant Engineer

N.H. Division-cum-NHDPP(U)

P.W.D. Raipur (C.G.)

NOTE ALL DIMENSION IN M. NOT TO SCALE  
For, Chhattisgarh Infotech Promotion Society

Authorized Signatory



**Form-A**

Form for inviting public comments on the application for relaxation in the guidelines/norms for access permission to fuel stations, private properties, rest areas complexes and other such facilities along National Highways

*The comments by the general public needs to be given within 60 days of uploading the online application for comments.*

<u>Sl. No.</u>	<u>Item</u>	<u>Details</u>
1.	Name of the person who is desiring to give comments	
2.	Address of the person	
3.	Details of the application for access permission against which comments are being given (name of applicant and other details like site address etc.)	
	a) Application No.	
	b) Name of Applicant (who applied to access permission)	
	c) Details of Application	
4.	Whether the specific permission, if given, shall cause any damage to Highways? If yes, please give details.	
5.	Whether specific permission, if given, shall adversely affect safety and convenience of the traffic on the Highways? If yes, please give the details.	
6.	Whether specific permission, if given, shall adversely affect hygiene or cause nuisance and pollution on the Highways? If yes, please give the details.	