


भारत सरकार सड़क परिवहन एवं राजमार्ग मन्त्रालय		Telephone: 0771 - 2436637, Telefax: 0771- 2436637
क्षेत्रीय कार्यालय एन.एच. कैम्पस, पेंशन बाड़ा रायपुर, छत्तीसगढ़ - 492 001		Government of India Ministry of Road Transport & Highways
		Office of the Regional Officer, NH Campus, Pension Bada, Raipur, Chhattisgarh - 492 001
RO/CG/OFC/BharatNet/NH-43/2019-20/22/ 1004		Dated 14.01.2020

### Invitation of public comments

Sub: Permission for laying underground Optical Fiber Cable from Village Khardhodhi to Village Bangaon, Ch. 456 to Ch. 493.2, section of NH-43 in the State of Chhattisgarh - Reg.

The Chief Engineer, NH Zone, Raipur vide letter No.2696/कार्य/मु.अ./रा.रा./रायपुर, दिनांक 17.12.2019 has forwarded therewith a proposal in this office for permission to lay Optical Fiber Cable at the locations as mentioned in the above subject.


2. As per Ministry's Circular No. RW/NH-33023/29/2015/S&R(R) dated 22.11.2016, the Highway Administration will make available the proposal seeking permission for utility services for public comments for 30 days on ground of public interest.

3. In view of the above, the comments of public are invited on captioned proposal and the same should reach to below mentioned address/Email ID till 30 days from the date of uploading which no comments will be considered.

The Regional Officer,  
Regional Office, M/oRT&H  
NH Campus, Pension Bada,  
Raipur, Chhattisgarh - 492 001

Email Id: eloraipur@rediffmail.com, romorthraipur@gmail.com

4. This is issued with the approval of Highway Administration-cum-Regional Officer, MoRT&H, Raipur.

  
(Shreya Pipri),  
Asstt. Executive Engineer  
For Regional Officer

Copy to:-

- Senior Technical Director, NIC, Transport Bhawan, New Delhi - 110001 for uploading on Ministry's website.
- The Chief Engineer (NH), PWD, Pension Bada, Raipur.
- The Executive Engineer (NH), NH Division, PWD, Ambikapur.
- The CEO (CHiPS), O/o CHiPS SDC Building, Civil Lines, Raipur Chhattisgarh.



Form-A


Form for inviting public comments on the application for relaxation in the guidelines/norms for access permission to fuel stations, private properties, rest areas complexes and other such facilities along National Highways

*The comments by the general public needs to be given within 60 days of uploading the online application for comments.*

<u>Sl. No.</u>	<u>Item</u>	<u>Details</u>
1.	Name of the person who is desiring to give comments	
2.	Address of the person	
3.	Details of the application for access permission against which comments are being given (name of applicant and other details like site address etc.)	
	a) Application No.	
	b) Name of Applicant (who applied to access permission)	
	c) Details of Application	
4.	Whether the specific permission, if given, shall cause any damage to Highways? If yes, please give details.	
5.	Whether specific permission, if given, shall adversely affect safety and convenience of the traffic on the Highways? If yes, please give the details.	
6.	Whether specific permission, if given, shall adversely affect hygiene or cause nuisance and pollution on the Highways? If yes, please give the details.	



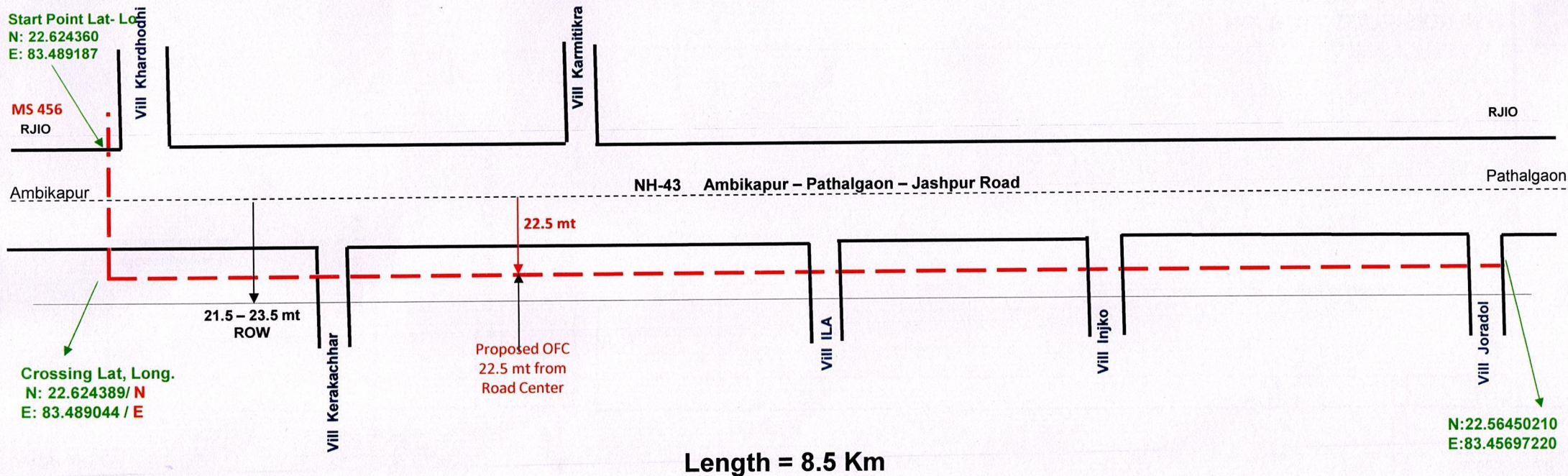
Name of Road		M.P. Border - Mahendragarh - Baikunthpur - Surajpur - Ambikapur - Pathalgaon - Kunkuri - Raikera - Jashpurnagar - Rupsera - Jharkhand Border								
Name of Authority		NH								
National Highway No.		NH-43								
Details of National Highway for ROW Application										
NH No.	Section name and District	Start			End			ROW Length in Km	Lane	OFC proposed side (LHS /RHS)
		Chainage	Landmark	Lat & Long	Chainage	Landmark	Lat & Long			
43	Pathalgaon Block District - Jashpur	MS 456	CH: Village Khardhodhi Turning	(22° 37' 27.696" N , 83° 29' 21.0732" E )	493.2	Village Bangaon B Turning	( 22° 37' 0.0156" N, 83° 40' 9.1236" E)	35.8	2 Lane	LHS /RHS
					TOTAL LENGTH			35.80		


  
 ज. विभागीय अधिकारी  
 हो.नि.वि.राष्ट्रीय राजमार्ग  
 उक्त संभाग जशपुर (छ.ग.)





**Line Diagram of NH-43 () Ambikapur-Pathalgaon-Jashpur Nagar Road**  
**CH: Village Khardhodhi Turning To Village Bangaon B Turning (35.8 Km)**  
**for OFC Cable Laying by CHIPS for Bharat Net\_ Pathalgaon Block**



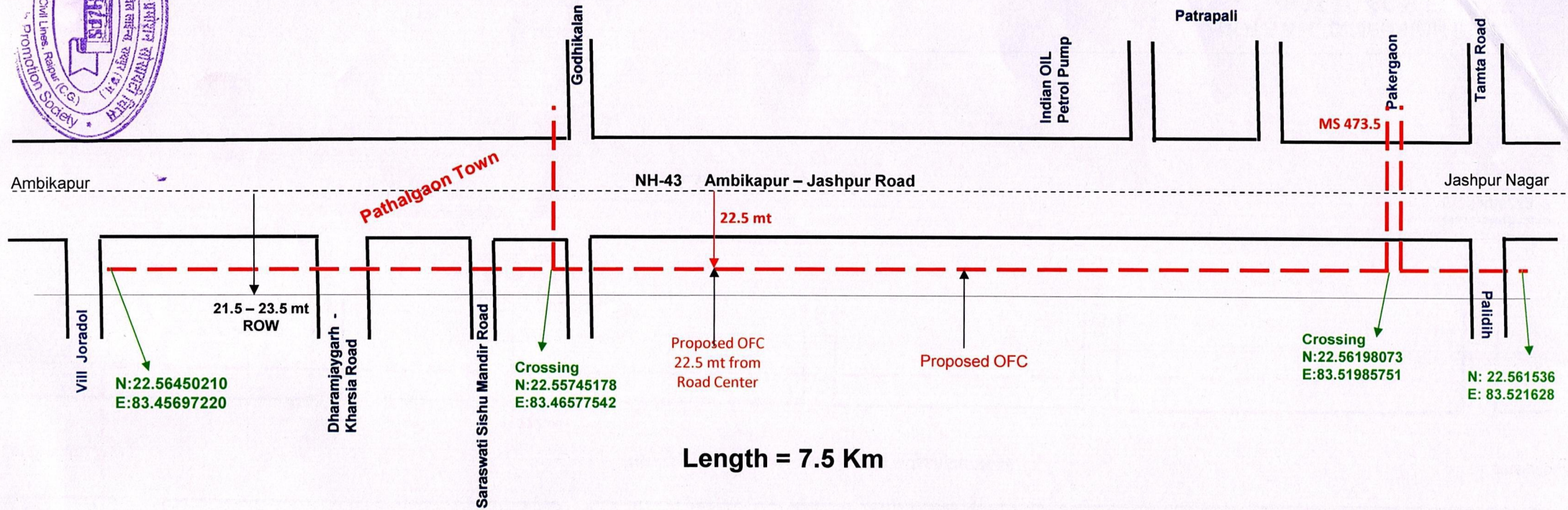
**NOTE ALL DIMENSION IN M.**  
**NOT TO SCALE**  
 For, Chhattisgarh Infotech Promotion Society  
  
 Authorized Signatory

अनुविभागीय अधिकारी  
 लो.नि.वि.राष्ट्रीय राजमार्ग  
 उप संभाग जशपुर (छ.ग.)





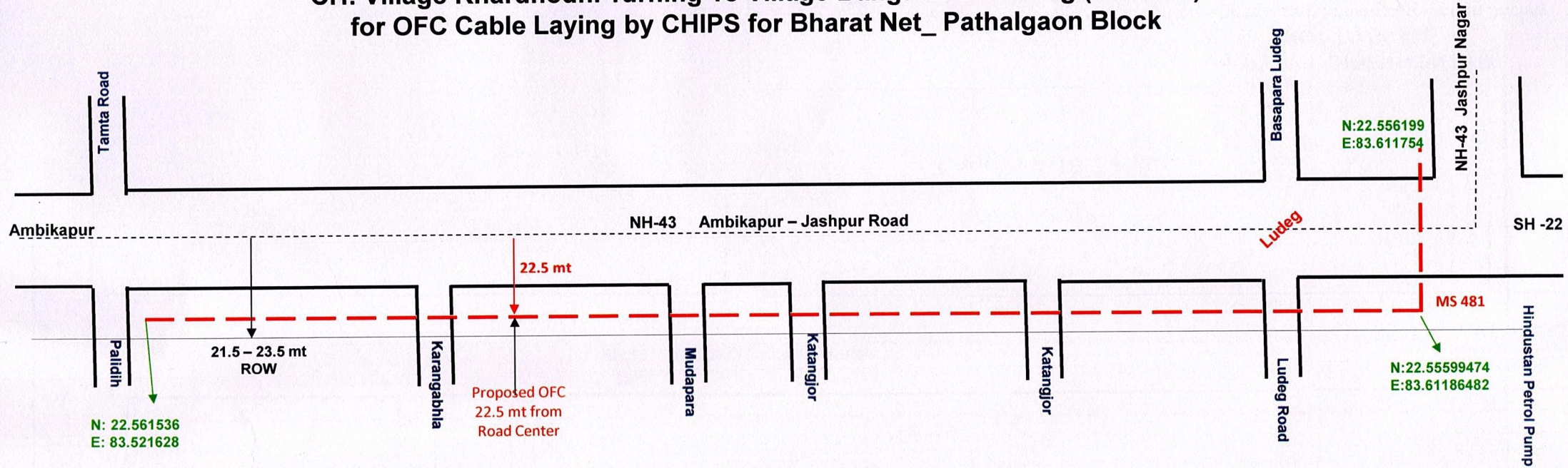
Line Diagram of **NH-43 ( ) Ambikapur-Pathalgaon-Jashpur Nagar Road**  
CH: Village Khardhodhi Turning To Village Bangaon B Turning (35.8 Km)  
for OFC Cable Laying by CHIPS for Bharat Net\_ Pathalgaon Block




NOTE ALL DIMENSION IN M.  
NOT TO SCALE  
For, Chhattisgarh Infotech Promotion Society  
Authorized Signatory



**Line Diagram of NH-43 () Ambikapur-Pathalgaon-Jashpur Nagar Road**  
**CH: Village Khardhodhi Turning To Village Bangaon B Turning (35.8 Km)**  
**for OFC Cable Laying by CHIPS for Bharat Net\_ Pathalgaon Block**



Length = 9.6 Km

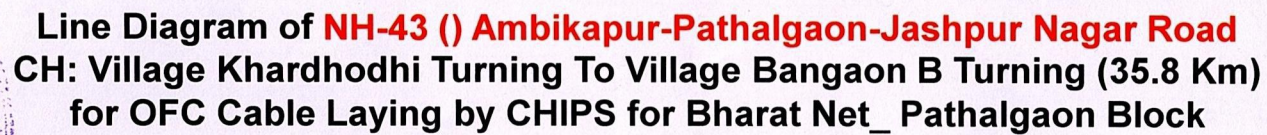


**NOTE ALL DIMENSION IN M.**  
**NOT TO SCALE**  
For, Chhattisgarh Infotech Promotion Society

Authorized Signatory

अनुविभागीय अधिकारी  
लो.नि.वि.राष्ट्रीय राजमार्ग  
उप संचालक जशपुर (छ.ग.)





**Authorized Signatory**